



West Winch Housing Access Road

Environmental Statement Chapter 9: Landscape and Visual

Appendix 2: Photographic Field Survey

Author: WSP

Document Reference: NCC/3.09.02

Version Number: 001

Date: November 2023



Contents

1	Introduction	3
1.1	Overview	3
1.2	Figure 9.7 – Viewpoints 1 and 2	3
1.3	Figure 9.8 – Viewpoints 3 and 4	3
1.4	Figure 9.9 – Viewpoints 5 and 6	3
1.5	Figure 9.10 – Viewpoints 7 and 8	3
1.6	Figure 9.11 – Viewpoints 9 and 10a	3
1.7	Figure 9.12 – Viewpoints 10b and 11	3
1.8	Figure 9.13 – Viewpoints 12 and 13	4
1.9	Figure 9.14 – Viewpoint 14	4
2	Drawings	4

Figures

Figure 9-7:	Viewpoint Photographs Sheet 1 of 8	4
Figure 9-8:	Viewpoint Photographs Sheet 2 of 8	5
Figure 9-9:	Viewpoint Photographs Sheet 3 of 8	6
Figure 9-10:	Viewpoint Photographs Sheet 4 of 8	7
Figure 9-11:	Viewpoint Photographs Sheet 5 of 8	8
Figure 9-12:	Viewpoint Photographs Sheet 6 of 8	9
Figure 9-13:	Viewpoint Photographs Sheet 7 of 8	10
Figure 9-14:	Viewpoint Photographs Sheet 8 of 8	11



1 Introduction

1.1 Overview

1.1.1 This document contains a series of viewpoint photographs, taken during a site visit to West Winch in March 2022.

1.1.2 Each figure presents photographic panoramas, annotated to show the approximate extents of the Proposed Scheme and key features visible within the landscape.

1.2 Figure 9.7 – Viewpoints 1 and 2

1.2.1 Figure 9.7 features annotated panoramic photography relating to Viewpoints 1 and 2.

1.3 Figure 9.8 – Viewpoints 3 and 4

1.3.1 Figure 9.8 features annotated panoramic photography relating to Viewpoints 3 and 4.

1.4 Figure 9.9 – Viewpoints 5 and 6

1.4.1 Figure 9.9 features annotated panoramic photography relating to Viewpoints 5 and 6.

1.5 Figure 9.10 – Viewpoints 7 and 8

1.5.1 Figure 9.10 features annotated panoramic photography relating to Viewpoints 7 and 8.

1.6 Figure 9.11 – Viewpoints 9 and 10a

1.6.1 Figure 9.11 features annotated panoramic photography relating to Viewpoints 9 and 10a.

1.7 Figure 9.12 – Viewpoints 10b and 11

1.7.1 Figure 9.12 features annotated panoramic photography relating to Viewpoints 10b and 11.



1.8 Figure 9.13 – Viewpoints 12 and 13

1.8.1 Figure 9.13 features annotated panoramic photography relating to Viewpoints 12 and 13.

1.9 Figure 9.14 – Viewpoint 14


1.9.1 Figure 9.13 features annotated panoramic photography relating to Viewpoint 14.

2 Drawings

2.1.1 The drawings described above are provided on the following pages.

Figure 9-1: Viewpoint Photographs Sheet 1 of 8

Viewpoint 1: Nar Valley Way, Setchey



Viewpoint Location (Eastings, Northings): 563929, 313327
Viewpoint Elevation (AOD): 3m
Approximate distance to Site Boundary: 1275m

Viewpoint 2: A10 (Lynn Road), Setchey at Willow Drive junction



Viewpoint Location (Eastings, Northings): 563485, 314245
Viewpoint Elevation (AOD): 9m
Approximate distance to Site Boundary: 250m

FIGURE 9.7
Viewpoint Photographs
Sheet 01 of 08



Project Number: 70100518


Sheet Size: A3

Camera and Lens: Canon EOS 6D Mark II - 50mm
Photography Date & Time: VP1 - 16/03/2022
 VP2 - 16/03/2022

Project: West Winch Housing Access Road
Client: Norfolk County Council
Document Date: November 2023

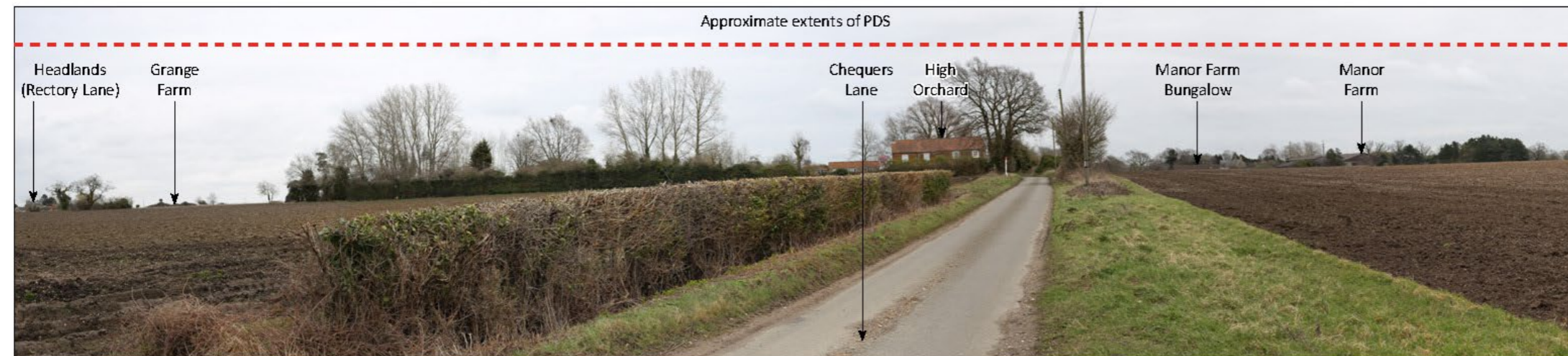
Figure 9-2: Viewpoint Photographs Sheet 2 of 8

Viewpoint 3: A10 (Lynn Road), West Winch at Gravelhill Lane junction



Viewpoint Location (Eastings, Northings): 563442, 314895
Viewpoint Elevation (AOD): 13m
Approximate distance to Site Boundary: Within Site Boundary

Viewpoint 4: Chequers Lane, West Winch, looking east



Viewpoint Location (Eastings, Northings): 563312, 315465
Viewpoint Elevation (AOD): 14m
Approximate distance to Site Boundary: 100m

FIGURE 9.8
Viewpoint Photographs
Sheet 02 of 08



Project Number: 70100518


Sheet Size: A3

Camera and Lens: Canon EOS 6D Mark II - 50mm
Photography Date & Time: VP3 - 16/03/2022
 VP4 - 16/03/2022

Project: West Winch Housing Access Road
Client: Norfolk County Council
Document Date: November 2023

Figure 9-3: Viewpoint Photographs Sheet 3 of 8

Viewpoint 5: Chequers Lane, North Runcton, looking west



Viewpoint Location (Eastings, Northings): 563943, 315611
Viewpoint Elevation (AOD): 18m
Approximate distance to Site Boundary: 125m

Viewpoint 6: Restricted Byway between North Runcton and Setch Road



Viewpoint Location (Eastings, Northings): 564718, 315319
Viewpoint Elevation (AOD): 21m
Approximate distance to Site Boundary: 875m

FIGURE 9.9
Viewpoint Photographs
Sheet 03 of 08



Project Number: 70100518

Sheet Size: A3

Camera and Lens: Canon EOS 6D Mark II - 50mm

Photography Date & Time: VP5 - 16/03/2022
 VP6 - 16/03/2022


Project: West Winch Housing Access Road

Client: Norfolk County Council

Document Date: November 2023

Figure 9-4: Viewpoint Photographs Sheet 4 of 8

Viewpoint 7: Brook Farm, Rectory Lane (looking east)



Viewpoint Location (Eastings, Northings): 563713, 316147
Viewpoint Elevation (AOD): 21m
Approximate distance to Site Boundary: Within Site Boundary

Viewpoint 8: PRoWBR4, Rectory Lane (looking west)



Viewpoint Location (Eastings, Northings): 564027, 316157
Viewpoint Elevation (AOD): 21m
Approximate distance to Site Boundary: Adjacent to Site Boundary

FIGURE 9.10
Viewpoint Photographs
Sheet 04 of 08



Project Number: 70100518

Sheet Size: A3

Camera and Lens: Canon EOS 6D Mark II - 50mm
Photography Date & Time: VP7 - 16/03/2022
 VP8 - 16/03/2022

Project: West Winch Housing Access Road
Client: Norfolk County Council
Document Date: November 2023


Figure 9-5: Viewpoint Photographs Sheet 5 of 8

Viewpoint 9: A47 (East) at junction with New Road, North Runcton



Viewpoint Location (Eastings, Northings): 564585, 316546
Viewpoint Elevation (AOD): 21m
Approximate distance to Site Boundary: 450m

Viewpoint 10a: A47 (Constitution Hill), (South)



Viewpoint Location (Eastings, Northings): 563753, 317646
Viewpoint Elevation (AOD): 17m
Approximate distance to Site Boundary: Within Site Boundary

Project Number: 70100518

Sheet Size: A3

Camera and Lens: Canon EOS 6D Mark II - 50mm
Photography Date & Time: VP9 - 16/03/2022
 VP10 - Image taken 13/09/2019 as no parking location available


Project: West Winch Housing Access Road
Client: Norfolk County Council
Document Date: November 2023

FIGURE 9.11
Viewpoint Photographs
Sheet 05 of 08



Figure 9-6: Viewpoint Photographs Sheet 6 of 8

Viewpoint 10b:A47 (Constitution Hill), (North)



Viewpoint Location (Eastings, Northings): 563753, 317646

Viewpoint Elevation (AOD): 17m

Approximate distance to Site Boundary: Within Site Boundary

Viewpoint 11:A149 (Queen Elizabeth Way), (looking west)



Viewpoint Location (Eastings, Northings): 563813, 318611

Viewpoint Elevation (AOD): 3m

Approximate distance to Site Boundary: 425m

FIGURE 9.12
Viewpoint Photographs
Sheet 06 of 08



Project Number: 70100518

Sheet Size: A3

Camera and Lens: Canon EOS 6D Mark II - 50mm

Photography Date & Time: VP10 - Image taken 13/09/2019 as no parking location available
 VP11 - 16/03/2022


Project: West Winch Housing Access Road

Client: Norfolk County Council

Document Date: November 2023

Figure 9-7: Viewpoint Photographs Sheet 7 of 8

Viewpoint 12: A10 (West Winch Road)



Viewpoint Location (Eastings, Northings): 563203, 317318
Viewpoint Elevation (AOD): 10m
Approximate distance to Site Boundary: 475m

Viewpoint 13: Setch Road



Viewpoint Location (Eastings, Northings): 563933, 314420
Viewpoint Elevation (AOD): 6m
Approximate distance to Site Boundary: 400m

FIGURE 9.13
Viewpoint Photographs
Sheet 07 of 08



Project Number: 70100518


Sheet Size: A3

Camera and Lens: Canon EOS 6D Mark II - 50mm
Photography Date & Time: VP12 - 16/03/2022
 VP13 - 16/03/2022

Project: West Winch Housing Access Road
Client: Norfolk County Council
Document Date: November 2023

Figure 9-8: Viewpoint Photographs Sheet 8 of 8

Viewpoint 14: Nar Valley Way near to Saddle Bow



Viewpoint Location (Northings/Eastings): 561783, 317037
Viewpoint Elevation (AOD): 5m
Distance to the Site Boundary: 2000m

FIGURE 9.14
Viewpoint Photographs
Sheet 08 of 08



Project Number: 70100518

Sheet Size: A3

Camera and Lens: Canon EOS 6D Mark II - 50mm
Photography Date & Time: VP14 - 16/03/2022

Project: West Winch Housing Access Road
Client: Norfolk County Council
Document Date: November 2023