



West Winch Housing Access Road. Environmental Statement Road Chapter 11: Water Environment. Appendix 11.1.B: Sewer Records

Author: Anglian Water

Document Reference: 3.11.01b

Version Number: 001

Date: May 2020



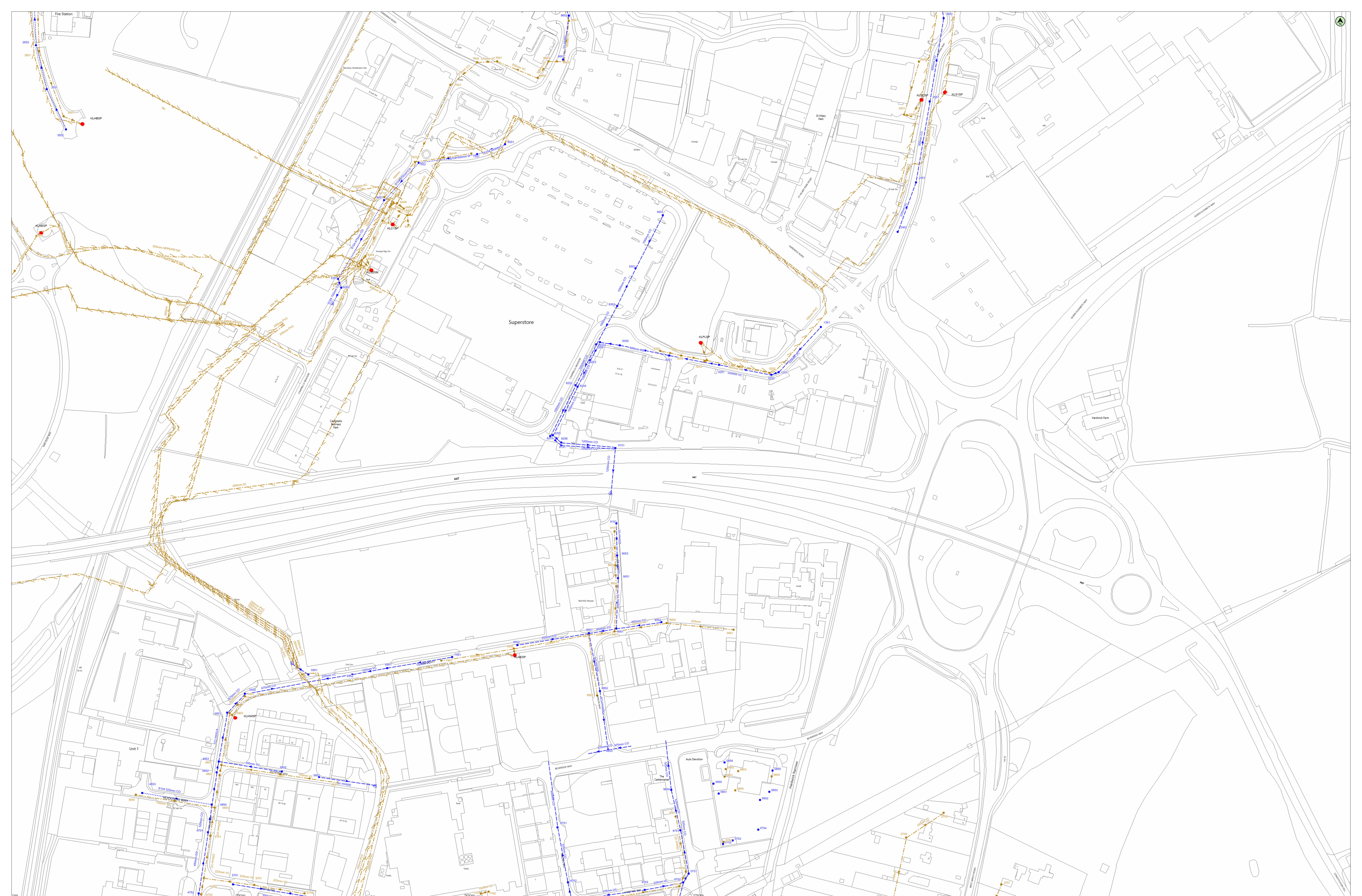
Contents

1	Introduction	3
---	--------------------	---



1 Introduction

1.1.1 This document contains information provided by Anglian Water of existing foul and surface water sewerage assets within the area of the scheme, which they are responsible for as water authority. The asset information provided by Anglian Water is approximate only and subject to verification by further surveys. If you require this document in a more accessible format please contact westwinchhar@norfolk.gov.uk.



© Crown copyright and database rights 2020 Ordnance Survey 100024132

This plan is provided for the project pursuant to its obligations under the Water Industry Act 1989 sections 198 or 199. It must be used in conjunction with any health and safety advice. This information on this plan is based on data currently recorded but position may be regarded as approximate. See the plan, or other relevant documents for more details. The plan is provided as a guide only and does not constitute an offer of any service. No liability whatsoever, including liability for negligence, is accepted by Anglian Water for any error or omission or for any loss or damage, including the loss of or damage to any property or any other loss, arising from the use of this plan. This plan is produced by Anglian Water Services Limited (© Crown copyright and database rights 2020 Ordnance Survey 100024132). This map is to be used for the purposes of viewing the location of Anglian Water plant only. Any other uses of the map data or further copies is not permitted. This notice is not intended to exclude or restrict liability for death or personal injury resulting from negligence.


Date: 13/05/20
 Scale: 1:1250
 Map Centre: 562394-318108
 Data updated: 30/04/20
 Our Ref: 387890 - 17

Foul Sewer
 Surface Sewer
 Combined Sewer
 Final Effluent
 Rising Main
 Private Sewer
 Decommissioned Sewer

Outfall
 Inlet
 Manhole
 Sewage Treatment Works
 Public Pumping Station
 Decommissioned Pumping Station
 *Colour denotes effluent type

funcan@cornerstoneprojects.co.uk
 1
 1





(c) Crown copyright and database rights 2020 Ordnance Survey 100022432 Date: 13/05/20 Scale: 1:1250 Map Centre: 563891,318654 Data updated: 30/04/20 Our Ref: 387890 - 6 Wastewater Plan A2

This plan is provided by Anglian Water pursuant to its obligations under the Water Industry Act 1991 sections 198 or 199. It must be used in conjunction with any search results attached. The information on this plan is based on data currently recorded but position must be regarded as approximate. Service pipes, private sewers and drains are generally not shown. Users of this map are strongly advised to commission their own survey of the area shown on the plan before carrying out any works. The actual position of all apparatus MUST be established by trial holes. No liability whatsoever, including liability for negligence, is accepted by Anglian Water for any error or inaccuracy or omission, including the failure to accurately record, or record at all, the location of any water main, discharge pipe, sewer or disposal main or any item of apparatus. This information is valid for the date printed. This plan is produced by Anglian Water Services Limited (c) Crown copyright and database rights 2020 Ordnance Survey 100022432. This map is to be used for the purposes of viewing the location of Anglian Water plant only. Any other uses of the map data or further copies is not permitted. This notice is not intended to exclude or restrict liability for death or personal injury resulting from negligence.

Foul Sewer				
Surface Sewer		Outfall*		
Combined Sewer				
Final Effluent		Inlet*		
Rising Main*				
Private Sewer*		Manhole*		
Decommissioned Sewer*				

* (Colour denotes effluent type)

	Sewage Treatment Works		duncan@cornerstoneprojects.co.uk
	Public Pumping Station		2
	Decommissioned Pumping Station		





Manhole Reference	Easting	Northing	Liquid Type	Cover Level	Invert Level	Depth to Invert
0101	563074	317158	F	-	-	-
0301	563002	317378	F	3.19	2.06	1.13
0302	563089	317345	F	3.9	2.17	1.73
0401	563029	317453	F	3.538	1.868	1.67
0501	563046	317535	F	3.54	1.868	1.672
0502	563089	317580	F	-	-	-
0601	563066	317618	F	3.86	2.2	1.66
0602	563066	317616	F	3.186	2.186	1
0700	563040	317766	F	-	-	-
0800	563053	317823	F	-	-	-
0801	563041	317837	F	-	-	-
0802	563042	317846	F	-	-	-
0803	563056	317844	F	-	-	-
0804	563092	317838	F	-	-	-
0901	563051	317998	F	-	-	-
1201	563118	317245	F	6.19	4.15	2.04
1202	563130	317241	F	6.063	5.153	0.91
1301	563137	317366	F	-	-	-
1302	563128	317314	F	4.173	2.283	1.89
1303	563194	317319	F	-	-	-
1306	563135	317346	F	-	-	-
1401	563158	317425	F	7.83	6.12	1.71
1501	563122	317576	F	5.61	4.9	0.71
1502	563182	317549	F	5.963	5.253	0.71
1503	563150	317568	F	5.53	4.7	0.83
1504	563164	317595	F	5.51	4.05	1.46
1506	563190	317516	F	-	-	-
1602	563165	317633	F	-	-	-
2301	563207	317378	F	-	-	-
2302	563229	317381	F	-	-	-
2303	563234	317389	F	-	-	-
2304	563209	317371	F	-	-	-
2305	563208	317368	F	-	-	-
2306	563227	317368	F	-	-	-
2307	563233	317390	F	-	-	-
2308	563229	317383	F	-	-	-
2309	563241	317377	F	-	-	-
2310	563210	317389	F	-	0.03	-
2401	563239	317486	F	-	-	-
2402	563243	317485	F	-	-	-
2403	563260	317460	F	7.983	7.523	0.46
2404	563254	317440	F	-	-	-
2405	563232	317403	F	-	-	-
2406	563216	317408	F	-	0.03	-
2407	563259	317421	F	-	-	-
2408	563270	317438	F	-	-	-
2501	563203	317576	F	-	-	-
2502	563290	317555	F	-	-	-
2503	563277	317575	F	-	-	-
2504	563284	317593	F	-	-	-
2501	563222	317691	F	5.72	4.37	1.35
2603	563203	317623	F	-	-	-
2605	563229	317663	F	5.85	5.26	0.59
2606	563219	317663	F	6.007	5.367	0.64
2608	563230	317684	F	5.99	5.3	0.69
2611	563260	317688	F	-	-	-
2613	563259	317607	F	6.739	4.879	1.86
2614	563274	317643	F	6.807	5.007	1.8
2615	563298	317636	F	7.539	5.119	2.42
2702	563257	317701	F	5.25	4.64	0.61
2704	563239	317771	F	-	-	-
2705	563280	317798	F	5.983	5.623	0.36
3601	563314	317899	F	-	-	-
3603	563348	317899	F	-	-	-
3604	563395	317677	F	-	-	-
3605	563389	317666	F	-	-	-
3606	563387	317664	F	8.71	8.01	0.7
3701	563343	317720	F	-	-	-
4601	563412	317670	F	-	-	-
9701	562988	317794	F	2.724	1.134	1.59
9702	562999	317734	F	2.704	0.714	1.99
9703	562992	317718	F	2.69	0.57	2.12
0751	563002	317732	S	2.569	0.509	2.06
0752	563040	317764	S	-	-	-
0753	563050	317768	S	-	-	-
0754	563078	317780	S	-	-	-
0850	563029	317830	S	-	-	-
0851	563035	317819	S	-	-	-
0852	563080	317812	S	-	-	-
0853	563090	317821	S	-	-	-
0854	563041	317853	S	-	-	-
0855	563093	317844	S	-	-	-
9651	562984	317677	S	3.001	0.791	2.21
9751	562993	317779	S	2.788	0.308	2.48
9752	562996	317722	S	2.75	0.43	2.32

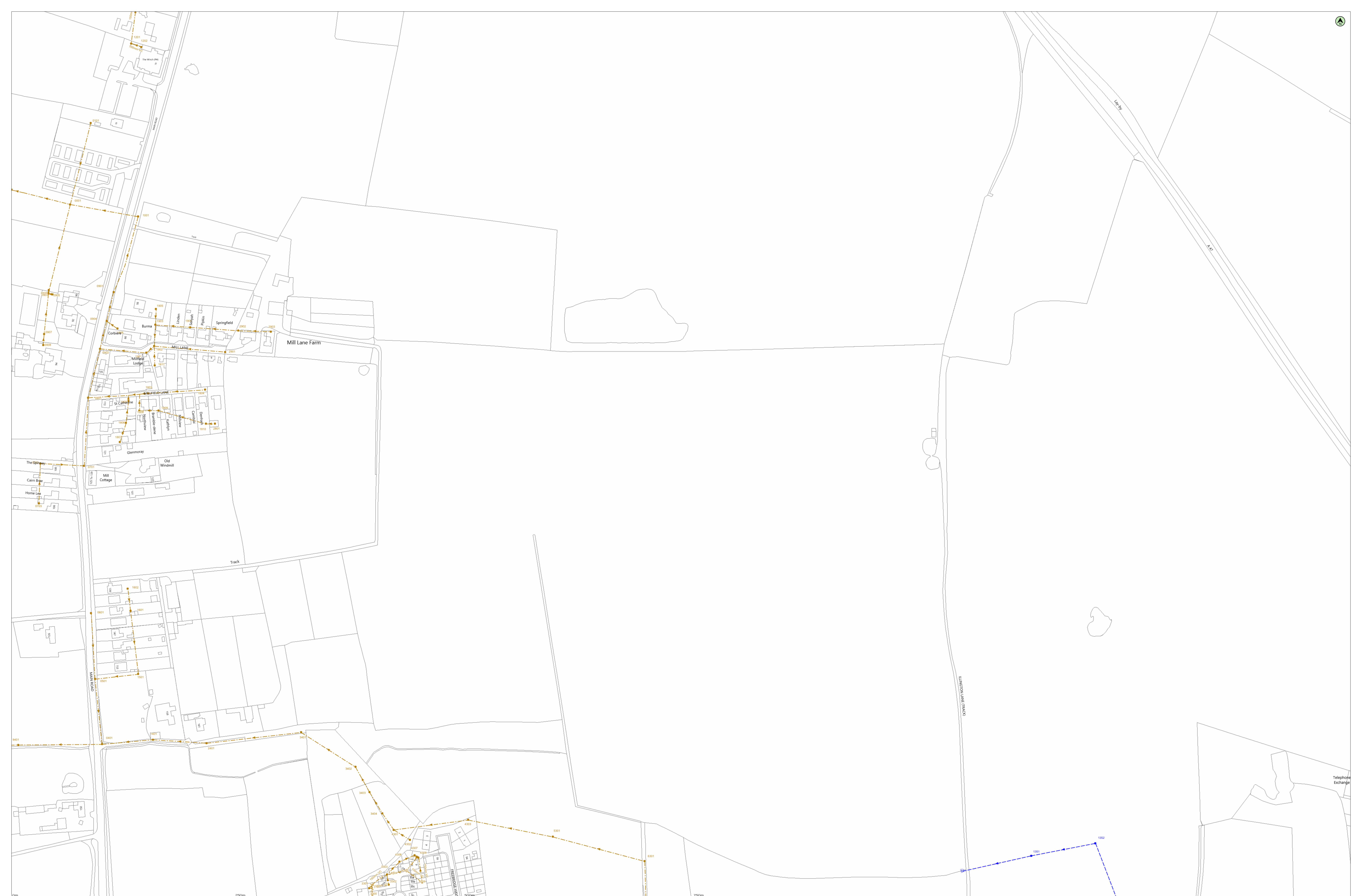
Manhole Reference	Easting	Northing	Liquid Type	Cover Level	Invert Level	Depth to Invert
-------------------	---------	----------	-------------	-------------	--------------	-----------------

Manhole Reference	Easting	Northing	Liquid Type	Cover Level	Invert Level	Depth to Invert
-------------------	---------	----------	-------------	-------------	--------------	-----------------

Manhole Reference	Easting	Northing	Liquid Type	Cover Level	Invert Level	Depth to Invert
-------------------	---------	----------	-------------	-------------	--------------	-----------------

Manhole Reference	Easting	Northing	Liquid Type	Cover Level	Invert Level	Depth to Invert
-------------------	---------	----------	-------------	-------------	--------------	-----------------

Manhole Reference	Easting	Northing	Liquid Type	Cover Level	Invert Level	Depth to Invert
-------------------	---------	----------	-------------	-------------	--------------	-----------------



0m 250m 500m 750m 1000m
Date: 13/06/20 Scale: 1:1250 Map Centre: 563718,316795 Data updated: 30/04/20 Our Ref: 387890 - 3 Wastewater Plan A1

<p>(c) Crown copyright and database rights 2020 Ordnance Survey 100022432</p> <p>This plan is provided by Anglian Water pursuant to its obligations under the Water Industry Act 1989 sections 198 or 199. It must not be used in connection with any liability that may be attached. The information on this plan is based on data currently reported for position must be regarded as approximate. The information is provided for reference only and does not constitute a contract. Users are encouraged to commission their own survey of the site shown on the plan. Whilst carrying out any works, the actual position of all apparatus MUST be established to suit holes. No liability whatsoever, including liability for negligence, is accepted by Anglian Water for any error or inaccuracy or omission, including the failure to accurately record, or record at all, the location of any water main, discharge pipe, sewer or disposal main or any item of apparatus. This information is valid for the date printed. This plan is produced by Anglian Water Services Limited (c) Crown copyright and database rights 2020 Ordnance Survey 100022432. This map is to be used for the purposes of viewing the location of Anglian Water plant only. Any other uses of the map data or further copies is not permitted. This notice is not intended to exclude or restrict liability for death or personal injury resulting from negligence.</p>			
<p>Foul Sewer Surface Sewer Combined Sewer Final Effluent Rising Main Private Sewer Decommissioned Sewer</p>	<p>Outfall Inlet Manhole</p>	<p>Sewage Treatment Works Public Pumping Station Decommissioned Pumping Station Private Sewer</p>	<p>Colour denotes different types</p>
<p>funcan@comerstoneprojects.co.uk</p>			<p>love every drop anglianwater</p>

Manhole Reference	Easting	Northing	Liquid Type	Cover Level	Invert Level	Depth to Invert
0001	563052	317069	F	-	-	-
0101	563074	317158	F	-	-	-
0401	563087	316480	F	-	-	-
0501	563079	316551	F	-	-	-
0601	563075	316623	F	-	-	-
0701	563067	316784	F	-	-	-
0702	563019	316796	F	-	-	-
0703	563018	316743	F	-	-	-
0801	563072	316658	F	-	-	-
0901	563099	316973	F	-	-	-
0902	563084	316911	F	-	-	-
0903	563029	316975	F	-	-	-
0904	563092	316942	F	-	-	-
0905	563033	316971	F	-	-	-
0906	563028	316972	F	-	-	-
0907	563023	316928	F	-	-	-
0908	563022	316915	F	-	-	-
1001	563126	317056	F	-	-	-
1201	563118	317245	F	6.19	4.15	2.04
1202	563130	317241	F	6.063	5.153	0.91
1401	563142	316485	F	-	-	-
1501	563126	316557	F	-	-	-
1601	563118	316626	F	-	-	-
1602	563115	316650	F	-	-	-
1803	563137	316863	F	-	-	-
1804	563199	316867	F	-	-	-
1805	563115	316855	F	-	-	-
1806	563113	316831	F	-	-	-
1807	563106	316810	F	-	-	-
1808	563127	316844	F	-	-	-
1809	563148	316844	F	-	-	-
1810	563200	316830	F	-	-	-
1811	563144	316893	F	-	-	-
1901	563135	316907	F	-	-	-
1902	563144	316914	F	-	-	-
1903	563145	316938	F	-	-	-
1904	563183	316935	F	-	-	-
1905	563146	316955	F	-	-	-
1906	563103	316933	F	-	-	-
2401	563201	316481	F	-	-	-
2801	563210	316830	F	-	-	-
2901	563221	316908	F	-	-	-
2902	563235	316931	F	-	-	-
2903	563271	316930	F	-	-	-
3300	563382	316316	F	-	-	-
3301	563378	316323	F	-	-	-
3302	563399	316327	F	-	-	-
3303	563397	316338	F	-	-	-
3401	563304	316493	F	-	-	-
3402	563363	316455	F	-	-	-
3403	563378	316428	F	-	-	-
3404	563392	316405	F	-	-	-
4301	563405	316387	F	-	-	-
4302	563423	316376	F	-	-	-
4303	563486	316398	F	-	-	-
4304	563404	316339	F	-	-	-
4305	563419	316342	F	-	-	-
4306	563411	316352	F	-	-	-
4307	563428	316359	F	-	-	-
4308	563432	316356	F	-	-	-
4309	563436	316329	F	-	-	-
5301	563578	316379	F	-	-	-
6301	563679	316353	F	-	-	-
9001	562988	317085	F	-	-	-
9401	562995	316479	F	-	-	-
1351	564100	316358	S	-	-	-
1352	564170	316372	S	-	-	-

Manhole Reference	Easting	Northing	Liquid Type	Cover Level	Invert Level	Depth to Invert
-------------------	---------	----------	-------------	-------------	--------------	-----------------

Manhole Reference	Easting	Northing	Liquid Type	Cover Level	Invert Level	Depth to Invert
-------------------	---------	----------	-------------	-------------	--------------	-----------------

Manhole Reference	Easting	Northing	Liquid Type	Cover Level	Invert Level	Depth to Invert
-------------------	---------	----------	-------------	-------------	--------------	-----------------

Manhole Reference	Easting	Northing	Liquid Type	Cover Level	Invert Level	Depth to Invert
-------------------	---------	----------	-------------	-------------	--------------	-----------------

Manhole Reference	Easting	Northing	Liquid Type	Cover Level	Invert Level	Depth to Invert
-------------------	---------	----------	-------------	-------------	--------------	-----------------



© Crown copyright and database rights 2020 Ordnance Survey 10002432 Date: 13/05/20 Scale: 1:1250 Map Centre: 563726.315942 Data updated: 30/04/20 Our Ref: 387890 - 12 Wastewater Plan A0

This plan is provided by Anglian Water pursuant to its obligations under the Water Industry Act 1989 sections 189 or 199. It must be used in conjunction with any health and safety notices issued. The information on this plan is based on data currently recorded but cannot be regarded as definitive. We do not accept liability for any loss or damage, including consequential loss, arising from the use of this plan. We do not accept liability for any loss or damage, including consequential loss, arising from the use of this plan. We do not accept liability for any loss or damage, including consequential loss, arising from the use of this plan.

- | | | | |
|----------------|---------|--------------------------------|---------|
| Foul Sewer | —●—●—●— | Outfall | ⊕ |
| Surface Sewer | —●—●—●— | Public Pumping Station | ⊕ |
| Combined Sewer | —●—●—●— | Decommissioned Pumping Station | ⊕ |
| Final Effluent | —●—●—●— | Private Sewer | ● |
| Rising Main | —●—●—●— | Decommissioned Sewer | —●—●—●— |
| Manhole | ⊕ | | |

5	5
5	5
5	5
5	5



© Crown copyright and database rights 2020 Ordnance Survey 10002432 Date: 13/05/20 Scale: 1:1250 Map Centre: 563726.315942 Data updated: 30/04/20 Our Ref: 387890 - 12 Wastewater Plan A0

Manhole Reference	Easting	Northing	Liquid Type	Cover Level	Invert Level	Depth to Invert
0001	563061	316065	F	-	-	-
0002	563074	316010	F	-	-	-
0003	563021	316041	F	-	-	-
0004	563020	316066	F	-	-	-
0005	563012	316071	F	-	-	-
0006	563024	316074	F	-	-	-
0007	563034	316038	F	-	-	-
0101	563036	316136	F	-	-	-
0101	564024	316158	F	19.507	17.077	2.43
0102	563050	316125	F	-	-	-
0103	563090	316145	F	-	-	-
0104	563035	316195	F	-	-	-
0106	563052	316190	F	-	-	-
0107	563053	316174	F	-	-	-
0108	563046	316197	F	-	-	-
0201	564027	316205	F	18.668	17.318	1.35
0202	563070	316227	F	-	-	-
0202	564056	316203	F	18.602	17.472	1.13
0203	563033	316208	F	-	-	-
0204	563012	316207	F	-	-	-
0205	563011	316251	F	-	-	-
0402	563086	315465	F	-	-	-
0501	564086	315594	F	15.12	13.605	1.515
0502	564007	315599	F	15.011	13.991	1.02
0701	563034	315724	F	-	-	-
0702	563054	315724	F	-	-	-
0703	563076	315722	F	-	-	-
0704	563088	315720	F	-	-	-
0901	563016	315971	F	-	-	-
0902	563017	315964	F	-	-	-
0903	563078	315971	F	-	-	-
1001	563116	316065	F	-	-	-
1201	564106	316218	F	18.743	17.873	0.87
1401	563166	315480	F	-	-	-
1405	563199	315459	F	-	-	-
1501	564147	315591	F	15.605	13.255	2.35
1502	564182	315514	F	16.121	15.151	0.97
1601	564179	315634	F	15.835	14.515	1.32
1801	563173	315874	F	-	-	-
1802	563149	315862	F	-	-	-
1803	563152	315855	F	-	-	-
1901	563129	315989	F	-	-	-
1902	563146	315932	F	-	-	-
1903	563103	315960	F	-	-	-
2101	564258	316152	F	20.208	18.368	1.84
2102	564217	316163	F	20.097	18.637	1.46
2401	563249	315494	F	-	-	-
2601	564249	315658	F	16.234	13.274	2.96
3101	564390	316143	F	19.963	17.753	2.21
3102	564311	316147	F	20.135	18.175	1.96
3103	564381	316165	F	20.42	18.38	2.04
3200	563398	316260	F	-	-	-
3201	563398	316248	F	-	-	-
3202	563364	316242	F	-	-	-
3300	563382	316316	F	-	-	-
3301	563378	316323	F	-	-	-
3302	563399	316327	F	-	-	-
3303	563397	316338	F	-	-	-
3404	563392	316405	F	-	-	-
3601	564318	315695	F	17.02	13.68	3.34
3701	564349	315716	F	17.364	13.864	3.5
3702	564324	315715	F	-	-	-
3703	564318	315730	F	-	-	-
3704	564313	315776	F	-	-	-
4200	563407	316262	F	-	-	-
4201	563400	316250	F	-	-	-
4301	563405	316387	F	-	-	-
4302	563423	316376	F	-	-	-
4303	563486	316398	F	-	-	-
4304	563404	316339	F	-	-	-
4305	563419	316342	F	-	-	-
4306	563411	316352	F	-	-	-
4307	563428	316359	F	-	-	-
4308	563432	316356	F	-	-	-
4309	563436	316329	F	-	-	-
4701	564415	315732	F	18.163	14.263	3.9
5201	563578	316379	F	-	-	-
6101	563682	316196	F	-	-	-
6102	563695	316151	F	-	-	-
6103	563670	316141	F	-	-	-
6201	563681	316266	F	-	-	-
6301	563679	316353	F	-	-	-
7101	563753	316166	F	-	-	-
8101	563803	316167	F	-	-	-
8102	563812	316174	F	-	-	-
9004	562995	316037	F	-	-	-
9100	563934	316167	F	-	-	-
9205	562997	316257	F	-	-	-
1351	564100	316358	S	-	-	-
1352	564170	316372	S	-	-	-
2151	564260	316159	S	-	-	-
2152	564264	316149	S	-	-	-
2153	564273	316144	S	-	-	-
2251	564228	316223	S	-	-	-
2252	564283	316218	S	-	-	-
3151	564341	316140	S	-	-	-
3152	564371	316134	S	-	-	-

Manhole Reference	Easting	Northing	Liquid Type	Cover Level	Invert Level	Depth to Invert
-------------------	---------	----------	-------------	-------------	--------------	-----------------

Manhole Reference	Easting	Northing	Liquid Type	Cover Level	Invert Level	Depth to Invert
-------------------	---------	----------	-------------	-------------	--------------	-----------------

Manhole Reference	Easting	Northing	Liquid Type	Cover Level	Invert Level	Depth to Invert
-------------------	---------	----------	-------------	-------------	--------------	-----------------

Manhole Reference	Easting	Northing	Liquid Type	Cover Level	Invert Level	Depth to Invert
-------------------	---------	----------	-------------	-------------	--------------	-----------------

Manhole Reference	Easting	Northing	Liquid Type	Cover Level	Invert Level	Depth to Invert
-------------------	---------	----------	-------------	-------------	--------------	-----------------



© Crown copyright and database rights 2020 Ordnance Survey 100019220
Data updated 30/04/20

- | | | | |
|-----------------------|--|--------------------------------|--|
| Foul Sewer | | Outfall* | |
| Surface Sewer | | Manhole* | |
| Combined Sewer | | Decommissioned Pumping Station | |
| Final Effluent Sewer | | | |
| Rising Main* | | | |
| Private Sewer* | | | |
| Decommissioned Sewer* | | | |

	Sewage Treatment Works		
	Public Pumping Station		
	Decommissioned Pumping Station		

duncan@comerstoneprojects.co.uk

 Sheet: 1 of 2
 Map Coords: 563892, 316556
 Date: 15/05/20
 Out Ref: 301900 - 7
 Prepared by: djg

This plan is provided by Anglian Water pursuant to obligations under the Water Industry Act 1989 sections 146 or 148. It must be used in conjunction with any health and safety notices. The information on this plan is based on data currently recorded but position must be regarded as approximate. Services pipes, private sewers and drains are generally not shown. Users of this map are strongly advised to commission their own survey of the area shown on the plan before carrying out any works. The actual position of all apparatus MUST be established by one holes. No liability whatsoever, including liability for negligence, is accepted by Anglian Water for any error or inaccuracy or omission, including the failure to accurately record or record at all, the location of any water main, discharge pipe, sewer or deposit near to any form of apparatus. This information is valid for the date printed. This plan is produced by Anglian Water Services Limited (© Crown copyright and database rights 2020 Ordnance Survey 10002433). This map is to be used for the purposes of viewing the location of Anglian Water plant only. Any other uses of the map data or further copies is not permitted. This notice is not intended to exclude or restrict liability for death or personal injury resulting from negligence.



Manhole Reference	Easting	Northing	Liquid Type	Cover Level	Invert Level	Depth to Invert
0501	564086	315334	F	15.12	13.605	1.515
0502	564007	315589	F	15.011	13.991	1.02
1002	563192	315008	F	-	-	-
1005	563181	315070	F	10.773	9.24	1.533
1006	563192	315067	F	10.969	9.151	1.818
1103	563195	315198	F	-	-	-
1105	563194	315153	F	10.77	8.305	2.465
1204	563187	315276	F	11.44	9.75	1.69
1206	563198	315213	F	-	-	-
1304	563181	315306	F	11.67	10.1	1.57
1405	563199	315459	F	-	-	-
1406	563196	315415	F	-	-	-
1501	564147	315591	F	15.605	13.255	2.35
1502	564162	315514	F	16.121	15.151	0.97
1601	564179	315634	F	15.835	14.515	1.32
1602	563191	314651	F	-	-	-
1702	563192	314763	F	-	-	-
1803	563184	314850	F	-	-	-
2001	563266	315009	F	-	-	-
2002	563256	315044	F	-	-	-
2003	563244	315074	F	-	-	-
2004	563297	315092	F	-	-	-
2005	563201	315070	F	11.177	9.086	2.091
2006	563229	315090	F	11.373	8.83	2.543
2007	563229	315098	F	11.373	8.779	2.594
2108	563273	315161	F	19.952	16.171	1.781
2101	563241	315149	F	-	-	-
2102	563206	315130	F	11.047	8.479	2.568
2103	563291	315169	F	-	-	-
2202	563289	315287	F	-	-	-
2203	563238	315278	F	-	-	-
2204	563242	315285	F	-	-	-
2301	563271	315276	F	-	-	-
2303	563277	315330	F	-	-	-
2305	563245	315325	F	-	-	-
2306	563242	315339	F	-	-	-
2307	563243	315353	F	-	-	-
2308	563283	315317	F	-	-	-
2309	563219	315389	F	-	-	-
2401	563249	315494	F	-	-	-
2402	563257	315453	F	-	-	-
2404	563297	315443	F	-	-	-
2601	563221	314687	F	-	-	-
2602	563252	314685	F	-	-	-
2603	563237	314677	F	-	-	-
2701	563275	314710	F	-	-	-
2702	563268	314790	F	-	-	-
2703	563276	314782	F	-	-	-
2704	563206	314761	F	-	-	-
2705	563289	314729	F	-	-	-
2801	563215	314855	F	-	-	-
2802	563255	314680	F	-	-	-
2803	563268	314854	F	-	-	-
2804	563218	314883	F	-	-	-
2805	563245	314891	F	-	-	-
2806	563279	314892	F	-	-	-
2807	563288	314811	F	-	-	-
2901	563240	314930	F	-	-	-
2902	563277	314942	F	-	-	-
2903	563289	314976	F	-	-	-
3001	563305	315062	F	-	-	-
3003	563384	315036	F	-	-	-
3004	563381	315001	F	-	-	-
3201	563307	315219	F	-	-	-
3701	563331	314791	F	-	-	-
3702	563363	314792	F	-	-	-
3703	563331	314746	F	-	-	-
3704	563378	314740	F	-	-	-
3801	563386	314857	F	-	-	-
3802	563338	314895	F	-	-	-
3803	563382	314898	F	-	-	-
3804	563336	314813	F	-	-	-
3902	563367	314984	F	-	-	-
3903	563385	314979	F	-	-	-
3904	563386	314869	F	-	-	-
3905	563319	314952	F	-	-	-
3906	563385	314955	F	-	-	-
4701	563495	314710	F	-	-	-
4702	563416	314782	F	-	-	-
4703	563420	314743	F	-	-	-
4704	563418	314763	F	-	-	-
4801	563461	314666	F	-	-	-
4802	563443	314851	F	-	-	-
4803	563403	314899	F	-	-	-
4804	563410	314819	F	-	-	-
4805	563431	314827	F	-	-	-
4801	563420	314866	F	-	-	-
5501	563506	314539	F	-	-	-
5601	563505	314628	F	-	-	-
5701	563506	314704	F	-	-	-
1052	563191	315004	S	-	-	-
1054	563190	315065	S	10.696	8.524	2.172
1055	563200	315067	S	11.177	8.566	2.611
1154	563192	315198	S	-	-	-
1253	563184	315296	S	11.6	10.26	1.34
1256	563189	315276	S	11.46	9.97	1.49
1257	563196	315211	S	-	-	-
2051	563267	315006	S	-	-	-
2052	563259	315043	S	-	-	-
2053	563246	315077	S	-	-	-
2054	563237	315090	S	-	-	-
2055	563296	315089	S	-	-	-
2056	563231	315099	S	11.373	9.22	2.153
2057	563231	315090	S	11.502	9.159	2.343
2151	563212	315130	S	11.047	9.472	1.575
2152	563276	315160	S	19.98	16.404	1.576
2153	563245	315148	S	-	-	-
2154	563277	315167	S	-	-	-
2155	563289	315184	S	-	-	-
2851	563274	314975	S	-	-	-
2952	563275	314955	S	-	-	-
3051	563304	315060	S	-	-	-

Manhole Reference	Easting	Northing	Liquid Type	Cover Level	Invert Level	Depth to Invert
-------------------	---------	----------	-------------	-------------	--------------	-----------------

Manhole Reference	Easting	Northing	Liquid Type	Cover Level	Invert Level	Depth to Invert
-------------------	---------	----------	-------------	-------------	--------------	-----------------

Manhole Reference	Easting	Northing	Liquid Type	Cover Level	Invert Level	Depth to Invert
-------------------	---------	----------	-------------	-------------	--------------	-----------------