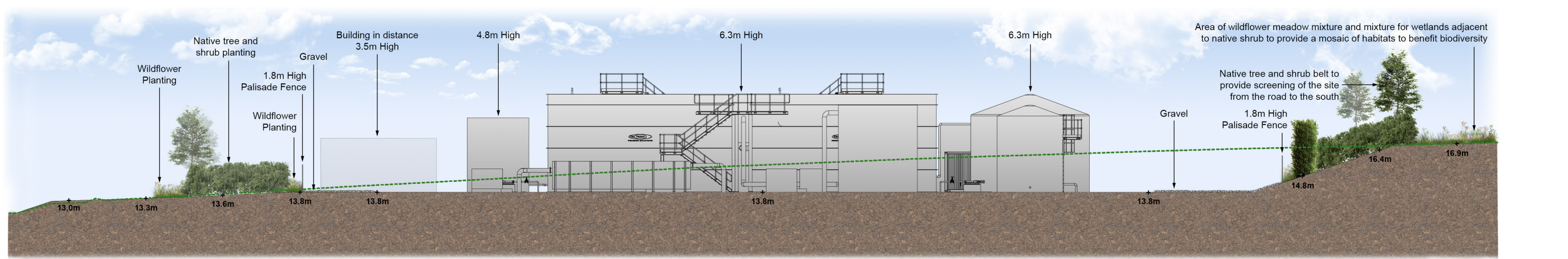
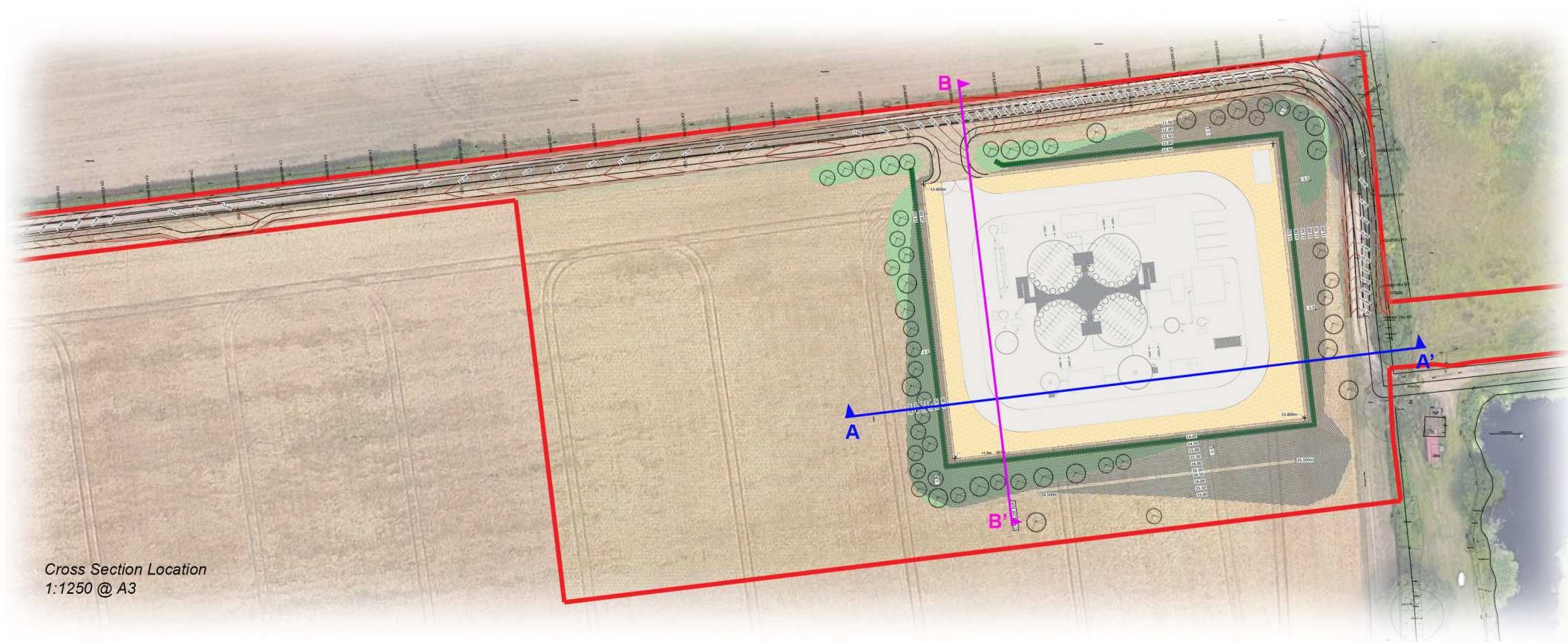



A
Cross Section A - A (5 Year)



B
Cross Section B - B (5 Year)



NOTES:
Based upon the Ordnance Survey map with permission of The Controller of Her Majesty's Stationery Office, © Crown Copyright.
Aspect Landscape Planning Ltd, West Court, Hardwick Business Park, Noral Way, Banbury OX16 1LJ
Licence 100045345
Copyright reserved



Key:
Site Boundary

REV	DATE	NOTE	DRAWN	CHK'D
REVISIONS				

aspect landscape planning

TITLE
Beeston WWTW
Landscape Cross Sections

CLIENT
Quinn Estates

SCALE	DATE	DRAWN	CHK'D
1:250 @ A3	MAR 2024	BS	CW
DRAWING NUMBER	REVISION		
8349_CS.2.0			