



West Winch Housing Access Road, Arboricultural Impact Assessment. Appendix C: Tree Constraints Plan. Part 2 of 2

Author: WSP

Document Reference: NCC/4.04.03

Version Number: 001

Date: November 2023



Contents

1 Introduction 3

Figures

Figure 1-11 – Tree Constraints Plan – Page 11 of 18 4
Figure 1-12 – Tree Constraints Plan – Page 12 of 18 5
Figure 1-13 – Tree Constraints Plan – Page 13 of 18 6
Figure 1-14 – Tree Constraints Plan – Page 14 of 18 7
Figure 1-15 – Tree Constraints Plan – Page 15 of 18 8
Figure 1-16 – Tree Constraints Plan – Page 16 of 18 9
Figure 1-17 – Tree Constraints Plan – Page 17 of 18 10
Figure 1-18 – Tree Constraints Plan – Page 18 of 18 11



1 Introduction

- 1.1.1 The below figures provide supporting visual information with regards to the main text of **Appendix 8.17** (Arboricultural Impact Assessment (AIA))
- 1.1.2 The figures all include the outline of the Proposed Scheme, the Proposed Scheme boundary and locations of surveyed arboricultural features. Locations of arboricultural features are sequentially presented in a general south to north direction with each figure.
- 1.1.3 The figures all include the extents of tree canopy and Root Protection Area are shown for each surveyed arboricultural feature.
- 1.1.4 Figures 1-1 to 1-10 are included in part 1 of this document.

Figure 1-11 – Tree Constraints Plan – Page 11 of 18

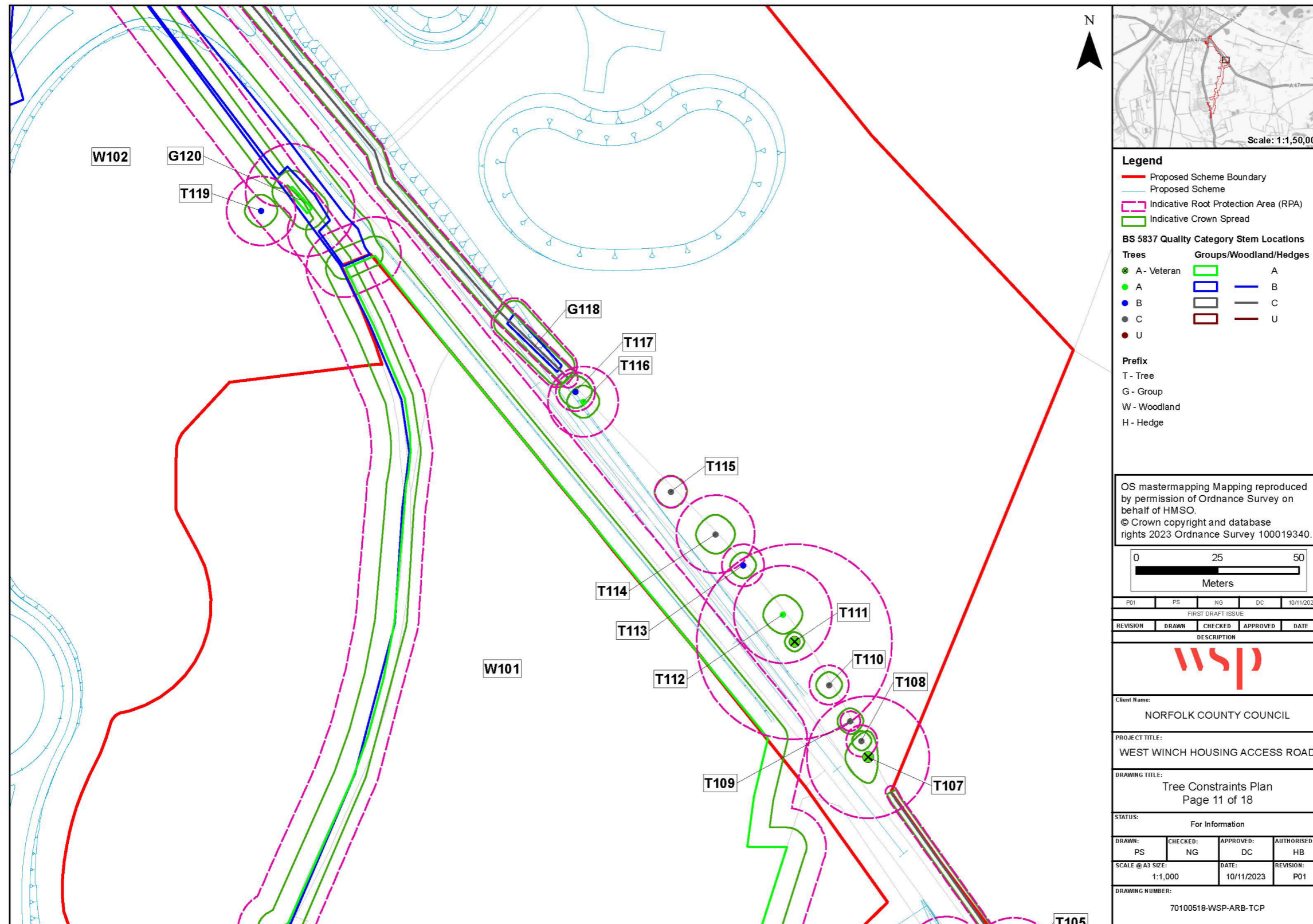


Figure 1-12 – Tree Constraints Plan – Page 12 of 18

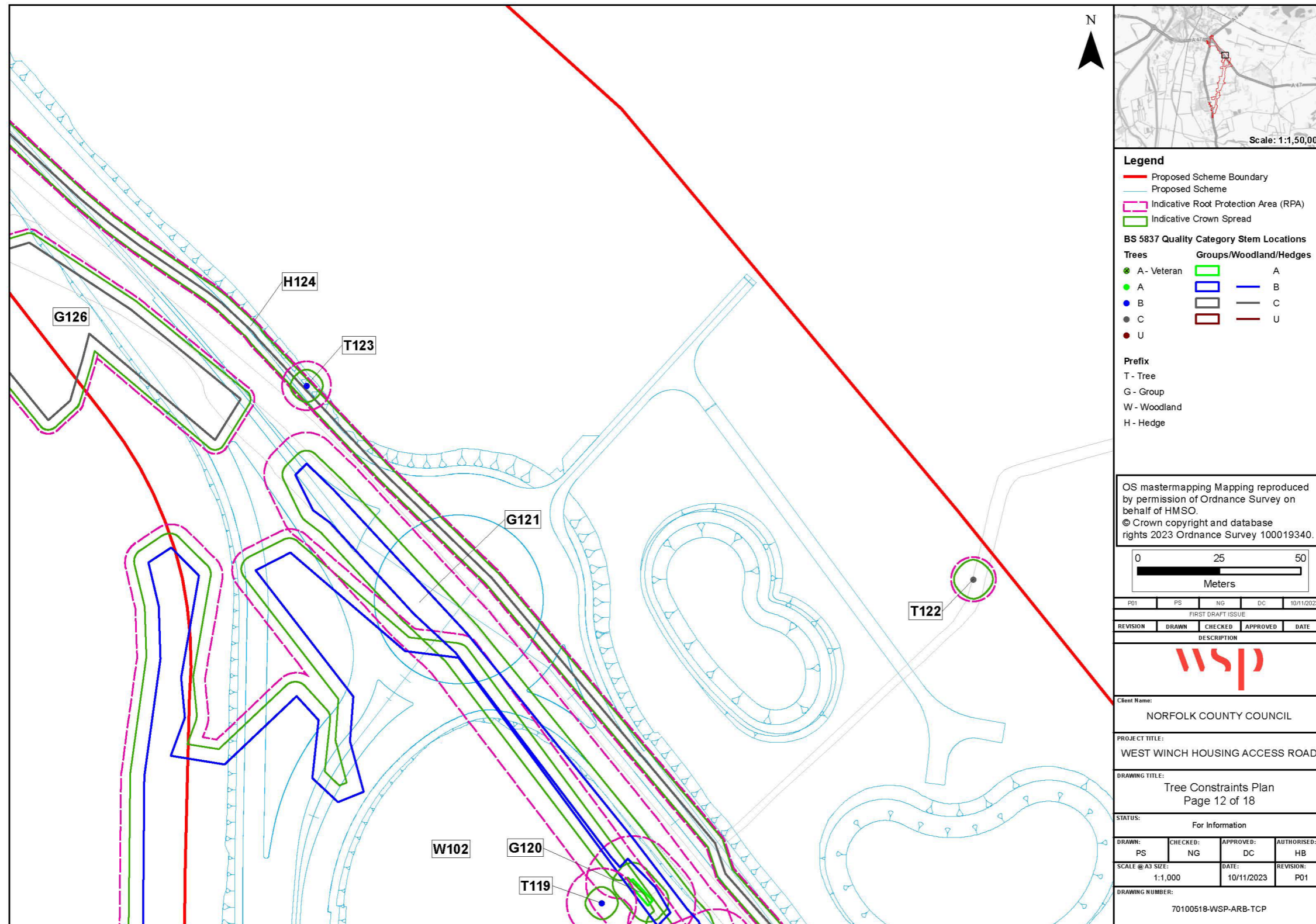


Figure 1-13 – Tree Constraints Plan – Page 13 of 18

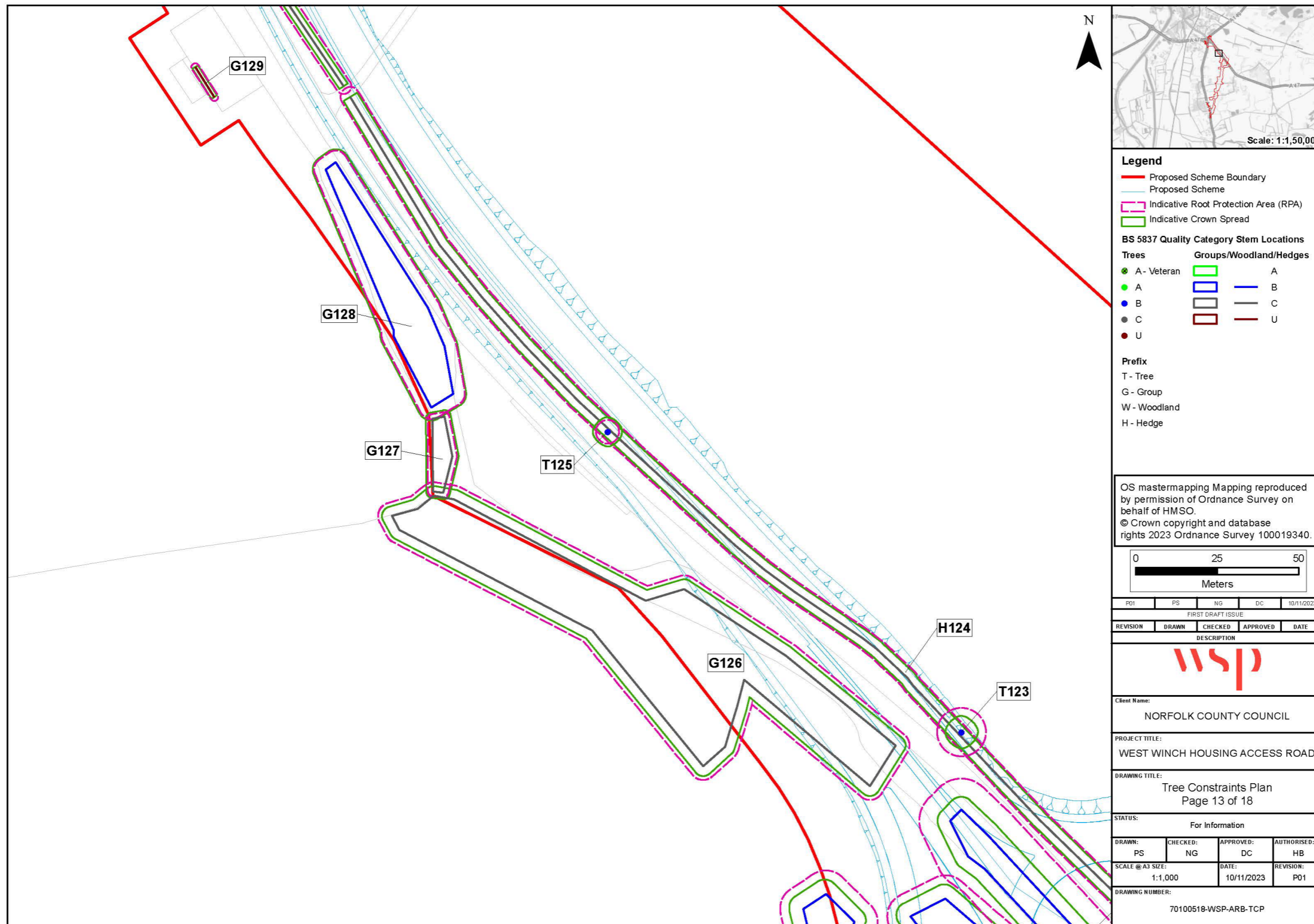
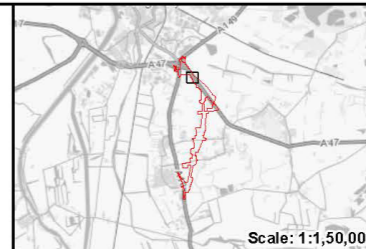
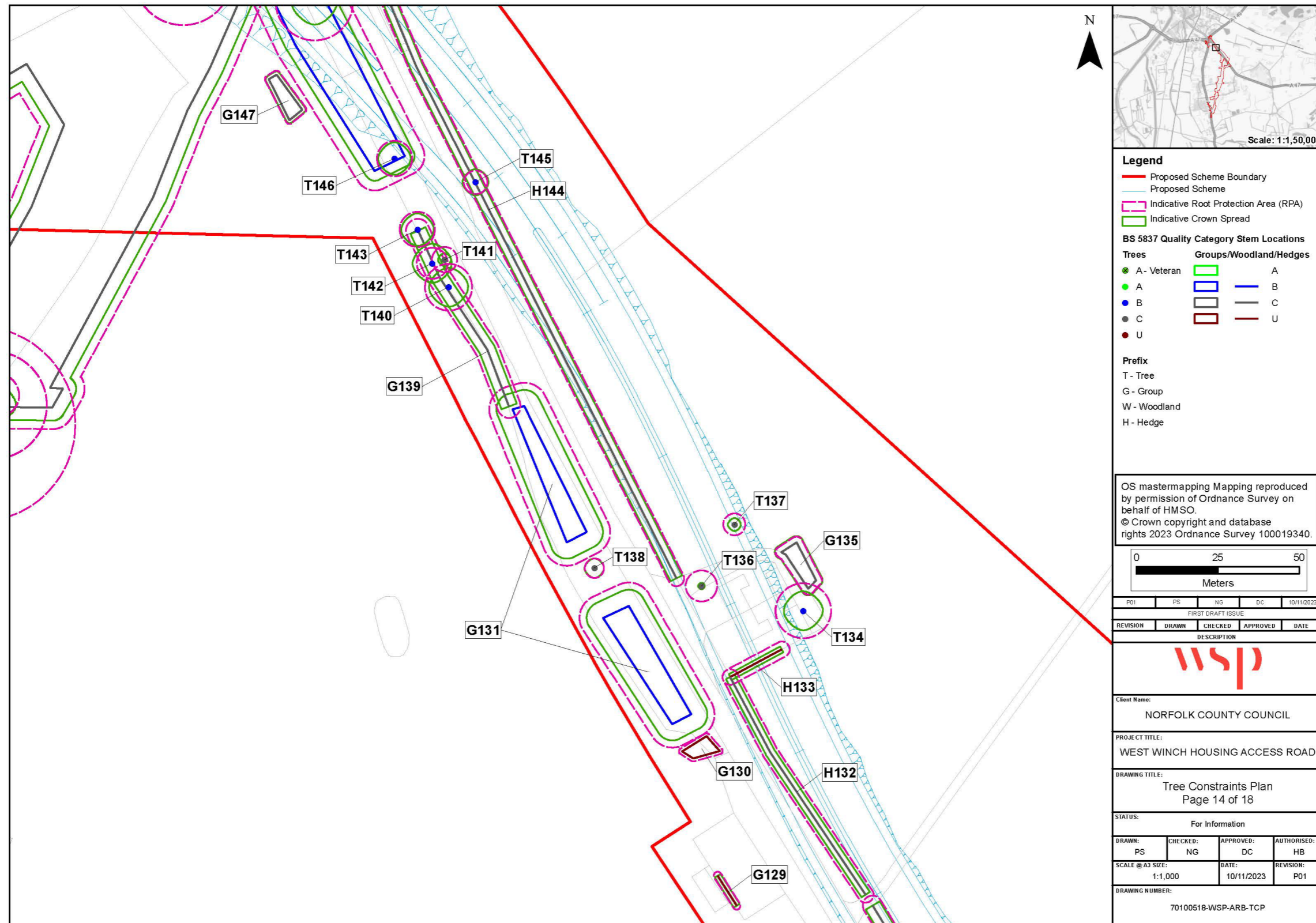


Figure 1-14 – Tree Constraints Plan – Page 14 of 18



Legend

- Proposed Scheme Boundary
- Proposed Scheme
- Indicative Root Protection Area (RPA)
- Indicative Crown Spread

BS 5837 Quality Category Stem Locations

Trees	Groups/Woodland/Hedges
A - Veteran	A
A	B
B	C
C	U
U	

Prefix

- T - Tree
- G - Group
- W - Woodland
- H - Hedge

OS mastermapping Mapping reproduced by permission of Ordnance Survey on behalf of HMSO.
 © Crown copyright and database rights 2023 Ordnance Survey 100019340.



P01	PS	NG	DC	10/11/2023
-----	----	----	----	------------

REVISION	DRAWN	CHECKED	APPROVED	DATE



Client Name:
 NORFOLK COUNTY COUNCIL

PROJECT TITLE:
 WEST WINCH HOUSING ACCESS ROAD

DRAWING TITLE:
 Tree Constraints Plan
 Page 14 of 18

STATUS:
 For Information

DRAWN:	CHECKED:	APPROVED:	AUTHORISED:
PS	NG	DC	HB

SCALE @ A3 SIZE:	DATE:	REVISION:
1:1,000	10/11/2023	P01

DRAWING NUMBER:
 70100518-WSP-ARB-TCP

Figure 1-15 – Tree Constraints Plan – Page 15 of 18

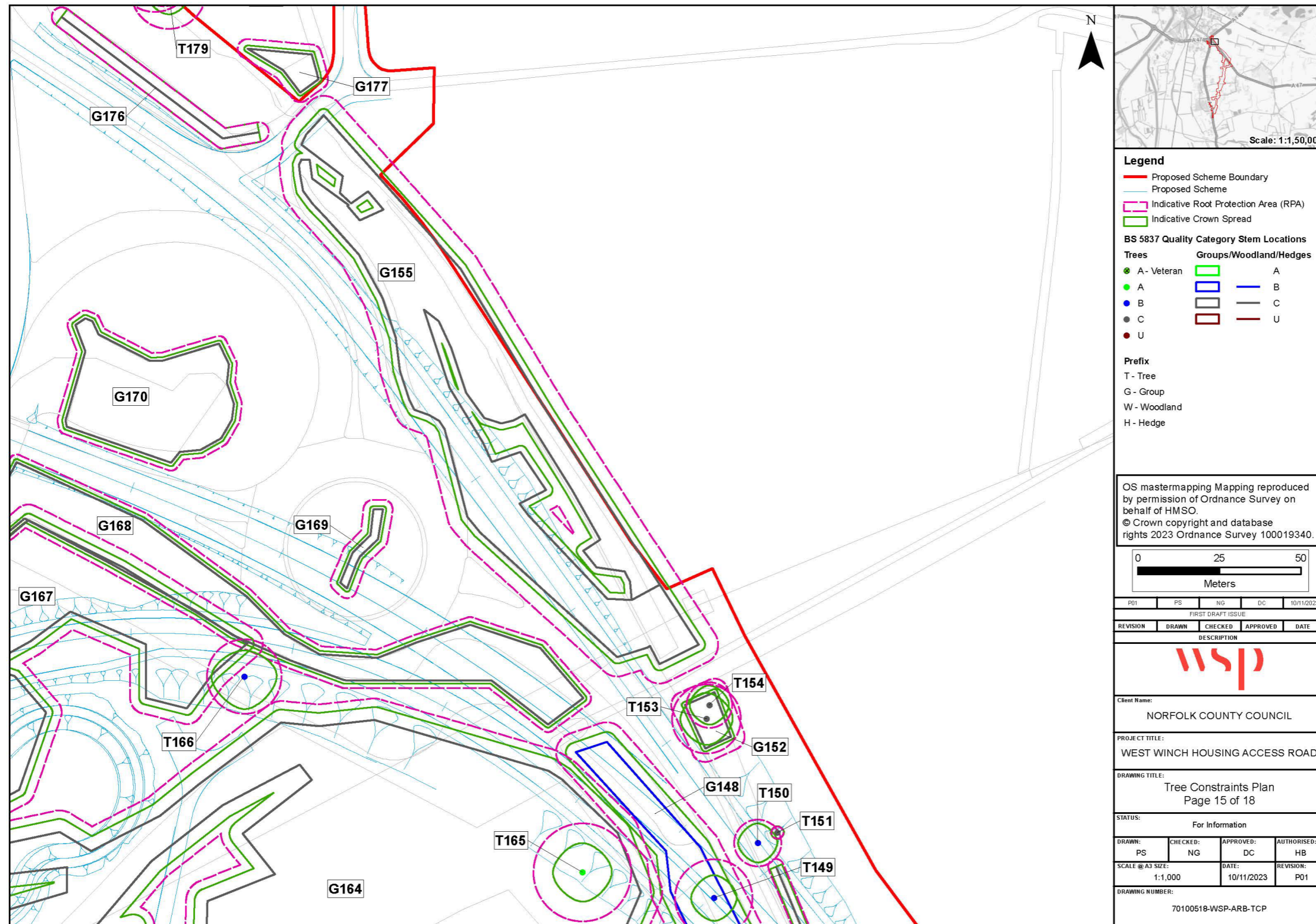


Figure 1-16 – Tree Constraints Plan – Page 16 of 18

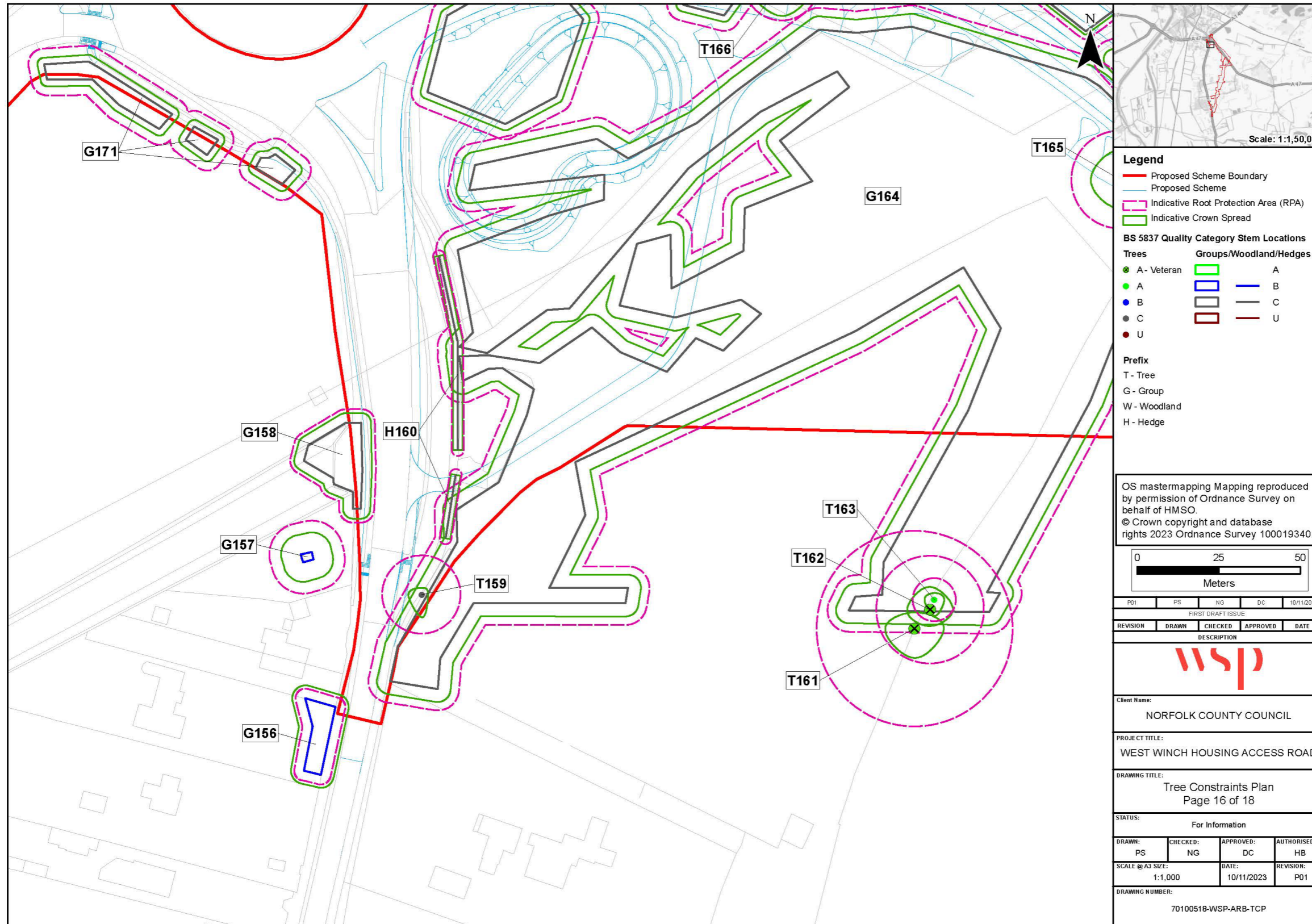


Figure 1-17 – Tree Constraints Plan – Page 17 of 18

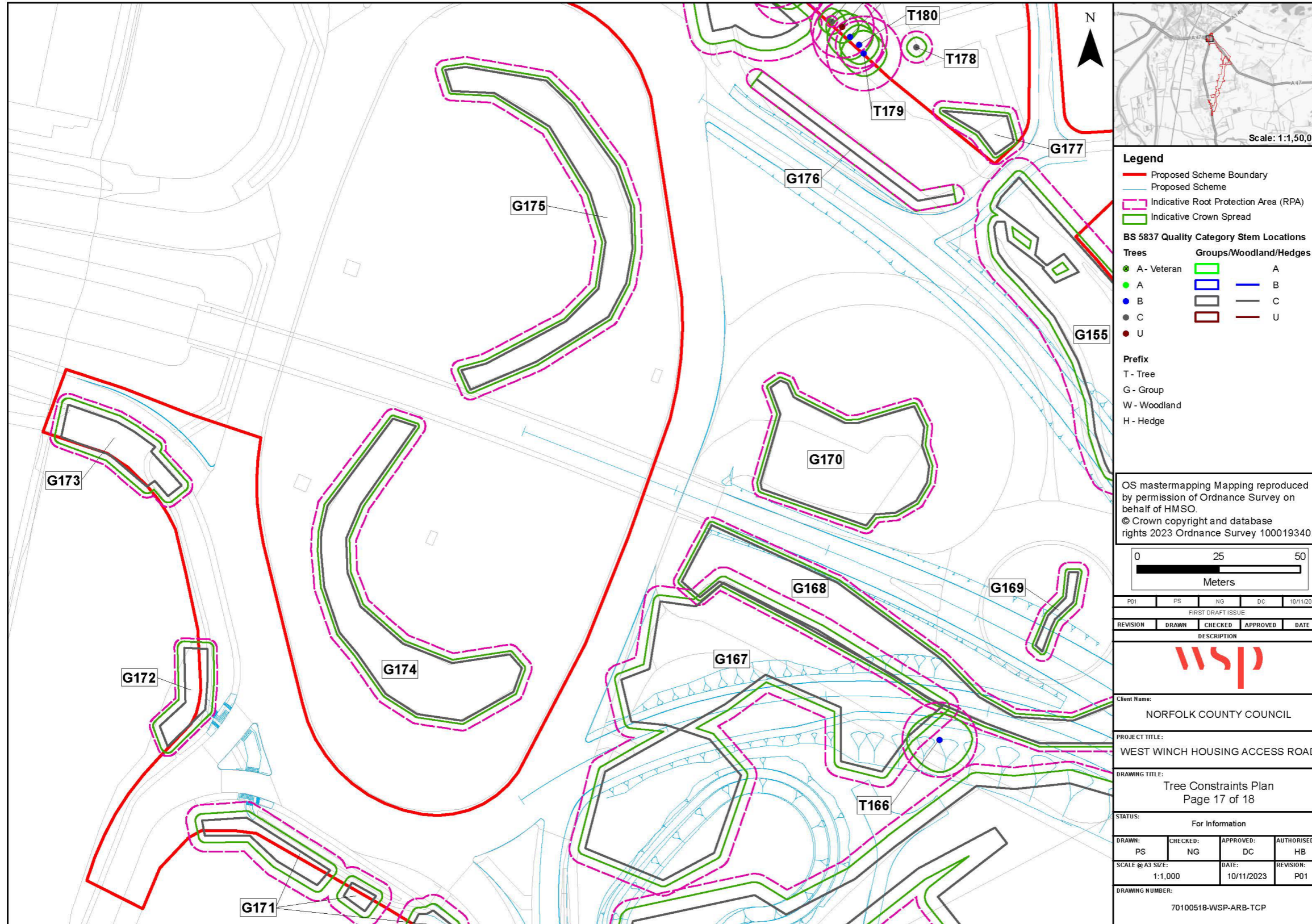


Figure 1-18 – Tree Constraints Plan – Page 18 of 18

