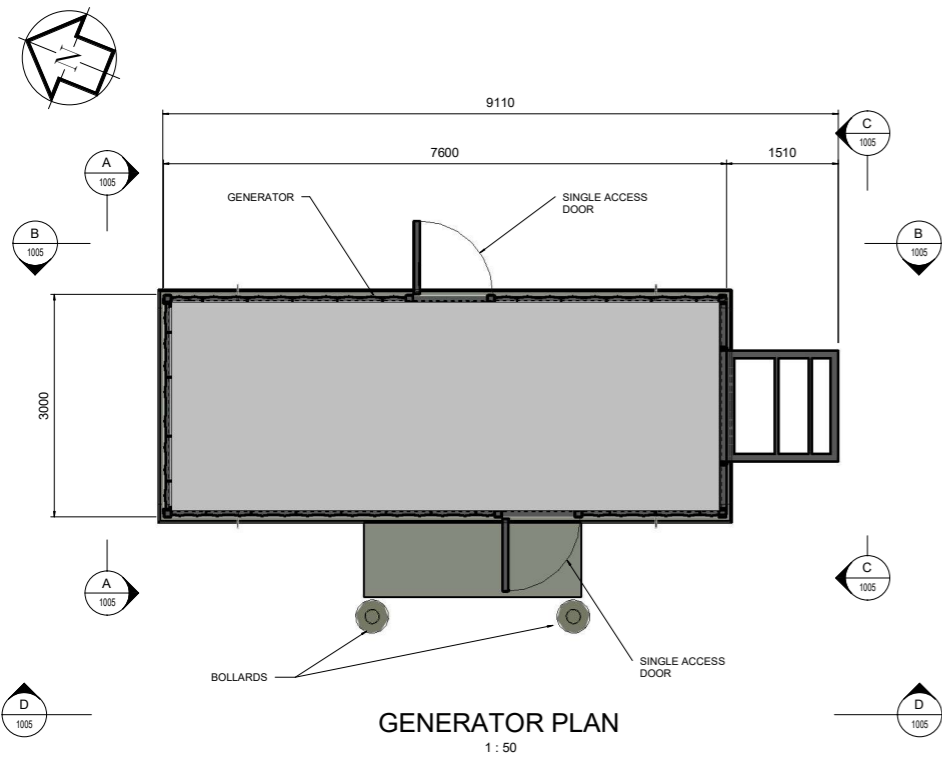
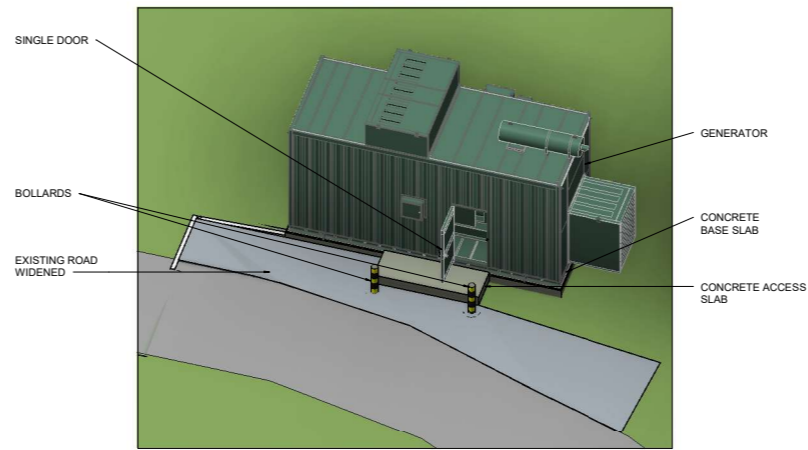


GENERATOR ROOF PLAN
1: 50



GENERATOR PLAN
1: 50

UNCONTROLLED COPY WHEN PRINTED



3D VISUALISATION
GENERATOR

GENERAL NOTES

1. ALL DIMENSIONS IN MILLIMETRES UNLESS NOTED OTHERWISE.
2. ALL LEVELS IN METRES RELATIVE TO ORDNANCE DATUM NEWLYN.
3. KIOSKS TO BE GRP.

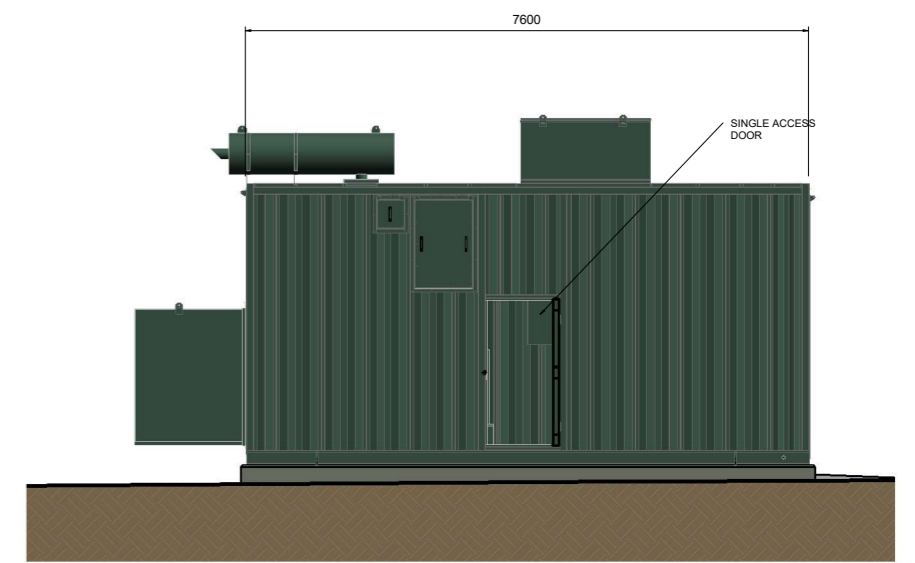
REFERENCE DRAWINGS

11628 - 100001 - DEREST - XXX - PLG - Z - 1001	PLANNING DRAWING SITE LAYOUT & BLOCK PLAN SHEET 1
11628 - 100001 - DEREST - XXX - PLG - Z - 1002	PLANNING DRAWING SITE LAYOUT & BLOCK PLAN SHEET 2
11628 - 100001 - DEREST - XXX - PLG - Z - 1003	PLANNING DRAWING LV KIOSK
11628 - 100001 - DEREST - XXX - PLG - Z - 1004	PLANNING DRAWING MCC KIOSK
11628 - 100001 - DEREST - XXX - PLG - Z - 1005	PLANNING DRAWING GENERATOR

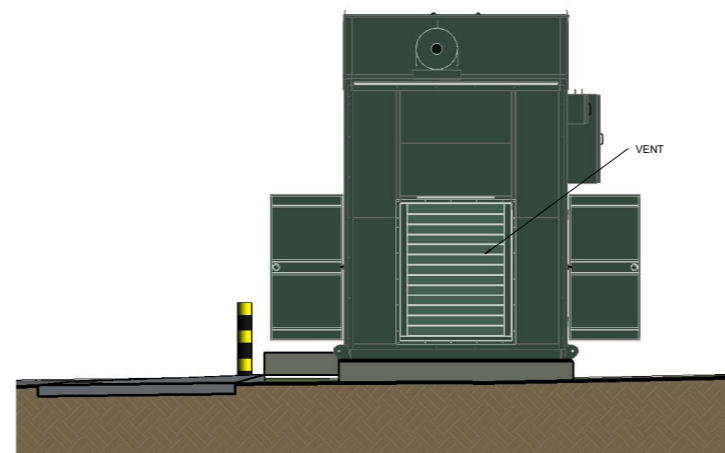
SCHEDULE OF FINISHES TO GENERATOR		
ITEM	COLOUR	FINISH
EXTERIOR WALLS	BS4800 14 C 39 HOLLY GREEN	SEMI-GLOSS
INTERIOR	BS4800 00 E 55 WHITE	GRP



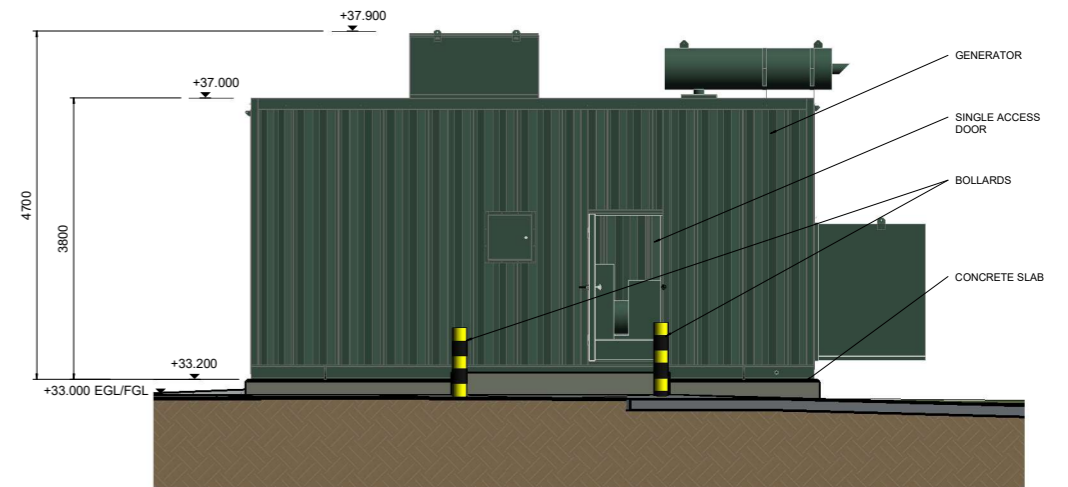
ELEVATION A-A (NORTH)
1: 50



ELEVATION B-B (EAST)
1: 50



ELEVATION C-C (SOUTH)
1: 50



ELEVATION D-D (WEST)
1: 50

REV	DATE	ISSUED FOR DESIGN REVIEW	SO	TB	-	-
REV	DATE	DETAILS	SUIT.	BY	CHK	APP
1	22/03/24	ISSUED FOR DESIGN REVIEW	SO	TB	-	-
			SUIT.	BY	CHK	APP

This plan is provided by Anglian Water pursuant to its obligations under the Water Industry Act 1991 sections 198 or 199. It must be used in conjunction with any search results attached. The information on this plan is based on data currently recorded but the position must be regarded as approximate. Service pipes, private sewers and drains are generally not shown. Users of this map are strongly advised to commission their own survey of the area shown on the plan before carrying out any works. The actual position of all apparatus MUST be established by trial holes. No liability whatsoever, including liability for negligence, is accepted by Anglian Water for any error or inaccuracy or omission, including the failure to accurately record, or report at all, the location of any water main, discharge pipe, sewer or drain or disposal main or any item of apparatus. This information is valid for the date printed. The plan is produced by Anglian Water Services Limited, from Ordnance Survey Crown Copyright, WU 258462. This map is to be used for the purposes of viewing the location of Anglian Water plant only. Any other use of the map data or further copies are not permitted. This notice is not intended to exclude or restrict liability for death or personal injury resulting from negligence.



Thorpe Wood House, Thorpe Wood, Peterborough, Cambridgeshire, PE3 6WT
Tel: 01733 414100 Fax: 01733 414111

PROJECT TITLE
DEREHAM - RUSHMEADOW ROAD
WRC

DRAWING TITLE
PLANNING
GENERATOR

DES'D: SC	DATE: 22/03/24	DRAWN: TB	DATE: 22/03/24	CHK'D: -	DATE: 22/03/24	APP'D: -	DATE: 22/03/24	
A1 SCALE: As indicated		REFERENCED DRAWINGS:						
DRAWING No. 11628 - 100001 - DEREST - XXX - PLG - Z - 1005							REV. P01	SUIT. SO