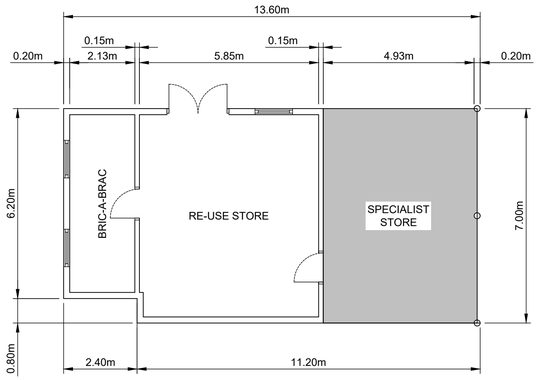

RE-USE STORE
PROPOSED PLAN
1:100@ A1

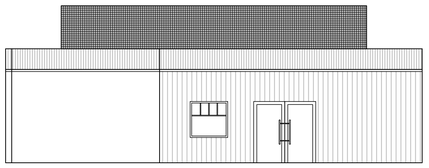

RE-USE STORE
NORTH ELEVATION
1:100@ A1

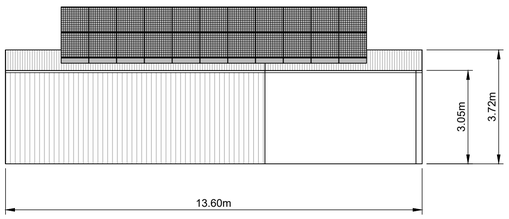

RE-USE STORE
SOUTH ELEVATION
1:100@ A1

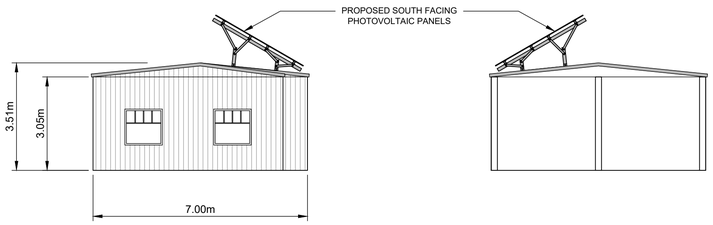

RE-USE STORE
WEST ELEVATION
1:100@ A1

RE-USE STORE
EAST ELEVATION
1:100@ A1

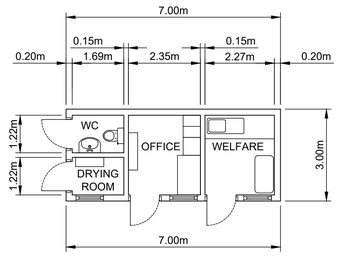

WELFARE UNIT
PROPOSED PLAN
1:100@ A1

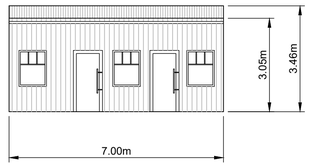

WELFARE UNIT
EAST ELEVATION
1:100@ A1



WELFARE UNIT
WEST ELEVATION
1:100@ A1

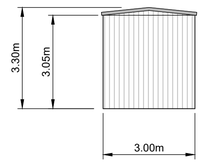

WELFARE UNIT
NORTH ELEVATION
1:100@ A1

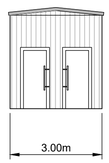

WELFARE UNIT
SOUTH ELEVATION
1:100@ A1

Stantec

Stantec UK Limited
CAMBRIDGE
50/60 Station Road, Cambridge, CB1 2JH
Tel: +44 1223 882 000
www.stantec.com/uk

Copyright Reserved

The Contractor shall verify and be responsible for all dimensions. DO NOT scale the drawing - any errors or omissions shall be reported to Stantec without delay.
The Copyrights to all designs and drawings are the property of Stantec. Reproduction or use for any purpose other than that authorized by Stantec is forbidden.

Notes

UTILITIES NOTE: The position of any existing public or private sewers, utility services, plant or apparatus shown on this drawing is believed to be correct, but no warranty to this is expressed or implied. Other such plant or apparatus may also be present but not shown. The Contractor is therefore advised to undertake their own investigation where the presence of any existing sewers, services, plant or apparatus may affect their operations.

All dimensions are in millimetres unless noted otherwise.

All levels are in metres relative to Ordnance Datum Newlyn unless noted otherwise.

All coordinates are in metres relative to Ordnance Survey National Grid.

The Contractor is to verify all dimensions on site before commencing work or preparing shop drawings.

This drawing is to be read in conjunction with all Engineers and Architects drawings and specifications.

Issued/Revision	By	Appd	
P01 Elevations amended	DF	TB	2023.01.31 YYYY.MM.DD
	Dwn.	Dsgn.	Chkd.
	ER	ER	MI 2023.01.12 YYYY.MM.DD

Issue Status

PLANNING APPROVAL

This document is suitable only for the purpose noted above.
Use of this document for any other purpose is not permitted.

Client/Project Logo

Norfolk County Council

Client/Project
NORFOLK COUNTY COUNCIL

SHERINGHAM RECYCLING CENTRE

Title
BUILDINGS LAYOUT AND ELEVATIONS

Project No. 49868
Scale 1:100 @ A1
Revision **P01**
Drawing No. **49868_2001_1501**

Plotted: 09.02.2023 2023.02.09 3:08:07 PM By: O'Callaghan, Rhys
Pathed: J:\49868 Sheringham recycling centre\03 Dwg\1-2001_GA\49868_2001_1501 - buildings layout and elevations