

- All dimensions are in millimetres unless noted otherwise.
- All levels are in metres relative to Ordnance Datum Newlyn unless noted otherwise.
- All coordinates are in metres relative to Ordnance Survey National Grid.
- The Contractor is to verify all dimensions on site before commencing work or preparing shop drawings.
- This drawing is to be read in conjunction with all Engineers and Architects drawings and specifications.

| | | | |
|-------------------------------------|------|-------|------------|
| P05 BACKGROUND INFORMATION UPDATED | DF | TB | 2023.02.02 |
| P04 ISSUE STATUS AND DESIGN AMENDED | DF | TB | 2023.01.09 |
| P03 SITE LEVEL DESIGN AMENDED | DF | WW | 2022.12.16 |
| P02 LEVEL DESIGN AMENDED | DF | TB | 2022.11.15 |
| Issued/Revision | By | Appd | YYYY.MM.DD |
| | DF | RZ | 2022.10.04 |
| | Dwn. | Dsgn. | Chktd. |
| | | | YYYY.MM.DD |

Issue Status
PLANNING APPROVAL

This document is suitable only for the purpose noted above. Use of this document for any other purpose is not permitted.

Client/Project Logo



Client/Project
NORFOLK COUNTY COUNCIL

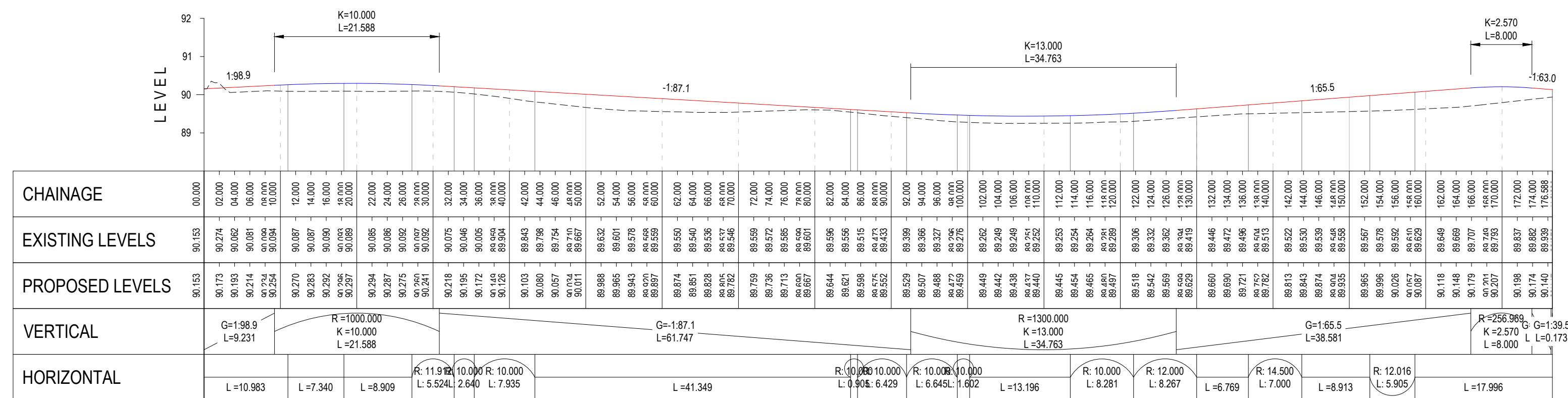
SHERINGHAM RECYCLING CENTRE

Title
PROPOSED SITE SECTIONS

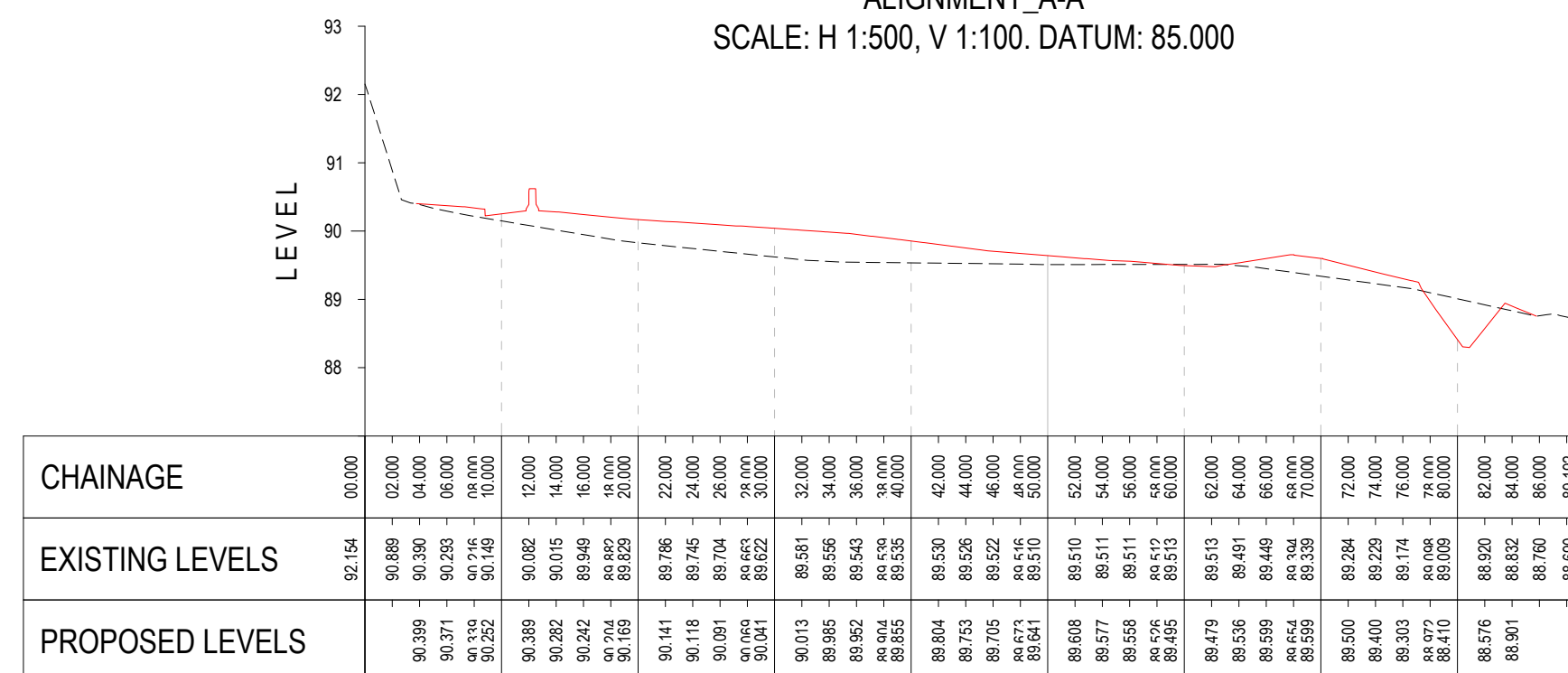
Project No.
49868
Revision
P05

Scale
A1 @ 1:500
Drawing No.
49868/2001/161

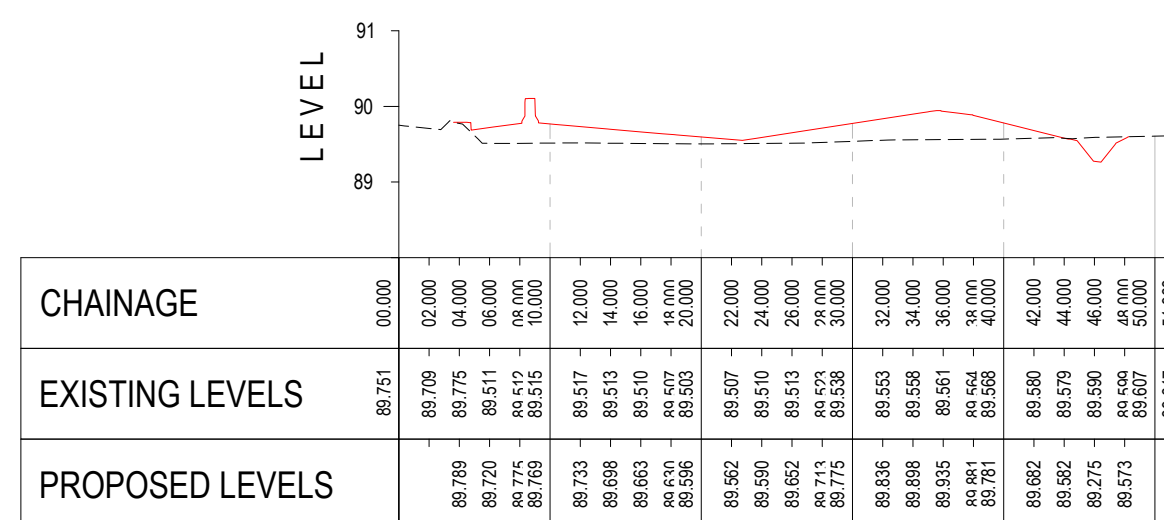
ALIGNMENT MAIN SITE LINE
SCALE: H 1:500, V 1:100. DATUM: 85.000



ALIGNMENT A-A
SCALE: H 1:500, V 1:100. DATUM: 85.000



ALIGNMENT B-B
SCALE: H 1:500, V 1:100. DATUM: 85.000



ALIGNMENT C-C
SCALE: H 1:500, V 1:100. DATUM: 85.000

